

**+NOTICE!!**

**These documents have been scanned!**

**Do not place un-scanned documents beneath this notice!**

**Do not remove this notice from this file!**

GPO Jacket No. 560-102  
Print Order 61549  
Rise Business Services, LLC  
Job=AZ15 9/20/2019



Box Number= AZ15262



Claim Begin-End: AMC048023-AMC048428

**1 Initial Receipt**



AZ15262-1

AMC048023-AMC048023



UNITED STATES  
DEPARTMENT OF THE INTERIOR  
BUREAU OF LAND MANAGEMENT

Form 1370-20  
(November 1967)

No. 945725

07-17-79

DATE

PARENT SERIAL NUMBER

ASSIGNMENT SERIAL NUMBER

Mining Claim Location Notices(406): Tailing Mill Site, No. 1 et al  
APPLICANT: REMITTER IF DIFFERENT THAN APPLICANT:

Inspiration Consolidated Copper Co.  
P.O. Box 87  
Inspiration, AZ 85537

A MC 48023 thru A MC 48428'

PURPOSE	FUND SYMBOL	AMOUNT
FILING FEE EARNED	140850	2030.00
ADVANCE FILING FEE AND/OR RENTAL	14X6800	

ACRES

COUNTY

OLD LEASE

NEW LEASE

NEW LEASE

EFFECTIVE DATE

FUND SYMBOL

COUNTY

AMOUNT

APPLY:  
FILING FEE

140850

ASSIGNMENT:  
COMPLETE AREA

☐

RENTAL

PORTION OF AREA:  
ASSIGNED AREA

RETAINED AREA

REFUND

RETAIN IN UNEARNED ACCOUNT

TOTAL

REMARKS

OF INTEREST BUT NOT  
OF SPECIFIC AREA:

☐

BOND FILED

☐

NO BOND FILED

☐

BY DATE

DO NOT ACCEPT THIS COPY AS A RECEIPT

CASE FOLDER COPY



**NOTICE!!**

**These documents have been scanned!**

**Do not place un-scanned documents beneath this notice!**

**Do not remove this notice from this file!**

GPO Jacket No. 560-102  
Print Order 61549  
Rise Business Services, LLC  
Job=AZ15 9/20/2019



Box Number= AZ15262



Claim Begin-End: AMC048023-AMC048428

**2 Correspondence**



AZ15262-1

AMC048023-AMC048023



**NO  
DOCUMENTS  
FOUND**

NO DOCUMENTS FOUND  
NO DOCUMENTS FOUND



**NOTICE!!**

**These documents have been scanned!**

**Do not place un-scanned documents beneath this notice!**

**Do not remove this notice from this file!**

GPO Jacket No. 560-102  
Print Order 61549  
Rise Business Services, LLC  
Job=AZ15 9/20/2019



Box Number= AZ15262



Claim Begin-End: AMC048023-AMC048428

**3 Transfers**



AZ15262-1

AMC048023-AMC048023



**NO  
DOCUMENTS  
FOUND**

NO DOCUMENTS FOUND  
NO DOCUMENTS FOUND



**NOTICE!!**

**These documents have been scanned!**

**Do not place un-scanned documents beneath this notice!**

**Do not remove this notice from this file!**

GPO Jacket No. 560-102  
Print Order 61549  
Rise Business Services, LLC  
Job=AZ15 9/20/2019



Box Number= AZ15262



Claim Begin-End: AMC048023-AMC048428

**4 Annual Filings**



AZ15262-1

AMC048023-AMC048023

**NO  
DOCUMENTS  
FOUND**

NO DOCUMENTS FOUND  
NO DOCUMENTS FOUND



**NOTICE!!**

**These documents have been scanned!**

**Do not place un-scanned documents beneath this notice!**

**Do not remove this notice from this file!**

GPO Jacket No. 560-102  
Print Order 61549  
Rise Business Services, LLC  
Job=AZ15 9/20/2019



Box Number= AZ15262



Claim Begin-End: AMC048023-AMC048428

**5 Miscellaneous**



AZ15262-1

AMC048023-AMC048023

**NO  
DOCUMENTS  
FOUND**

NO DOCUMENTS FOUND  
NO DOCUMENTS FOUND



**NOTICE!!**

**These documents have been scanned!**

**Do not place un-scanned documents beneath this notice!**

**Do not remove this notice from this file!**

GPO Jacket No. 560-102  
Print Order 61549  
Rise Business Services, LLC  
Job=AZ15 9/20/2019



Box Number= AZ15262



Claim Begin-End: AMC048023-AMC048428

**6 Location Notices-Amendments and Supporting Documents**



AZ15262-1

AMC048023-AMC048023



11:25

B33760

DOCKET 290 PAGE 397

STATE OF ARIZONA, County \_\_\_\_\_:

I do hereby certify that the within document was filed and recorded at request of Inspiration Consolidated Copper CompanyDate Sep. 14, 1970 Time 11:25 A. M., Docket 290 Official Records Page 397,  
Records of Gila County, Arizona.

WITNESS my hand and official seal the day and year first above written.

RECEIVED

INDEXED

DORIS PARKIN, County Recorder

B.L.M. AZ STATE OFFICE PHOTO-COPIED

By Mary H. DePaoli, Deputy.

JUL 17 1979

PAGED

COMPARED

NOTICE OF MILL SITE LOCATION

A MC

48024

10:00 A.M.

PHOENIX, ARIZONA

NOTICE IS HEREBY GIVEN:

That the undersigned, INSPIRATION CONSOLIDATED COPPER COMPANY, a Maine corporation qualified to do business in Arizona, with offices at Inspiration, Gila County, Arizona, being the owner of more than fifty (50) patented lode mining claims in the Banner Mining District in Township 4 South, Range 16, East (unsurveyed), Gila & Salt River Meridian, Gila County, Arizona, has this day located non-mineral land to be known as Tailing MILL SITE NO. 2 situated in the Banner Mining District in Section 17, Township Four (4) South, Range Sixteen (16) East (unsurveyed), Gila and Salt River Meridian, Gila County, Arizona, and described as follows:

Beginning at the Southeast corner of said mill site, a post marked SE cor. TMS 2, on which this Notice of Location is posted; thence:

West 1200 feet to a post marked SW cor. TMS 2; thence

North 100 feet to a post marked NW cor. TMS 2; thence

East 1200 feet to a post marked NE cor. TMS 2; thence

South 100 feet to the place of beginning. This claim is approximately S 87° 30' W 1220' from the corner

of Sections 8-9-16-17, Township 4 South, Range 16 East.

Located and posted on the ground this 25<sup>th</sup>

day of August, 1970.

located: SE 1/4 of section 8 and  
NE 1/4 of section 17,

T. 4 S., R. 16 E., G. & S. R. M. INSPIRATION CONSOLIDATED COPPER COMPANY

Joseph C. Cummings

By Lance V. Sherris

OWNER:  
INSPIRATION CONSOLIDATED  
COPPER COMPANY  
P.O. BOX 87  
INSPIRATION, ARIZONA 85537

MAP FILED IN A MC 48023



42-11:25  
C

B33761

DOCKET 290 PAGE 398

STATE OF ARIZONA, County of \_\_\_\_\_  
I do hereby certify that the within and foregoing instrument was filed and recorded at request of Inspiration Consolidated Copper Company  
Date Sep. 14, 1970 Time 11:25 A. M., Docket 290 Official Records Page 398,  
Records of Gila County, Arizona.

WITNESS my hand and official seal the day and year first above written.

DORIS PARKIN, County Recorder

RECEIVED  
B.L.M. AZ STATE OFFICE

INDEXED  
PHOTO-COPIED  
PAGED

By Mary H. DePaoli Deputy.

JUL 17 1979

COMPARED  
NOTICE OF MILL SITE LOCATION

A MC 48025

10:00 A.M.  
PHOENIX, ARIZONA

NOTICE IS HEREBY GIVEN:

That the undersigned, INSPIRATION CONSOLIDATED COPPER COMPANY, a Maine corporation qualified to do business in Arizona, with offices at Inspiration, Gila County, Arizona, being the owner of more than fifty (50) patented lode mining claims in the Banner Mining District in Township 4 South, Range 16, East (unsurveyed), Gila & Salt River Meridian, Gila County, Arizona, has this day located non-mineral land to be known as Tailing MILL SITE NO. 3 situated in the Banner Mining District in Section 17, Township Four (4) South, Range Sixteen (16) East (unsurveyed), Gila and Salt River Meridian, Gila County, Arizona, and described as follows:

Beginning at the Southeast corner of said mill site, a post marked SE cor. TMS3, on which this Notice of Location is posted; thence:

West 600 feet to a post marked SW cor. TMS3; thence  
North 363 feet to a post marked NW cor. TMS3; thence  
East 600 feet to a post marked NE cor. TMS3; thence  
South 363 feet to the place of beginning. This claim is approximately S 77° 30' W 1870' from the corner

of Sections 8-9-16-17, Township 4 South, Range 16 East.

Located and posted on the ground this 26<sup>th</sup>

day of August, 1970.

Located: NE 1/4 of Section 17,  
T. 4 S., R. 16 E., G. & S. R. N.

INSPIRATION CONSOLIDATED COPPER COMPANY

Joseph E. Lumsburg

By Vance D. Thornberry

OWNER:  
INSPIRATION CONSOLIDATED  
COPPER COMPANY  
P.O. BOX 87  
INSPIRATION, ARIZONA 85537

MAP FILED IN A MC 48023



333762

STATE OF ARIZONA, County of Gila, ss:

I do hereby certify that the within instrument was filed and recorded at request of

Inspiration Consolidated  
Copper CompanyDate Sep. 14, 1970 Time 11:25 A. M., Docket 290  
Records of Gila County, Arizona.Official Records Page 399

WITNESS my hand and official seal the day and year first above written.

RECEIVED  
B.L.M. AZ STATE OFFICEINDEXED  
PHOTO-COPIED

DORIS PARKIN, County Recorder

By Mary V. De Paoli Deputy.

JUL 17 1979

PAGED  
COMPARED

NOTICE OF MILL SITE LOCATION

A MC 48026

10:00 A.M.  
PHOENIX, ARIZONA

NOTICE IS HEREBY GIVEN:

That the undersigned, INSPIRATION CONSOLIDATED COPPER COMPANY, a Maine corporation qualified to do business in Arizona, with offices at Inspiration, Gila County, Arizona, being the owner of more than fifty (50) patented lode mining claims in the Banner Mining District in Township 4 South, Range 16, East (unsurveyed), Gila & Salt River Meridian, Gila County, Arizona, has this day located non-mineral land to be known as Tailing MILL SITE NO. 4 situated in the Banner Mining District in Section 17, Township Four (4) South, Range Sixteen (16) East (unsurveyed), Gila and Salt River Meridian, Gila County, Arizona, and described as follows:

Beginning at the Southwest corner of said mill site, a post marked SW cor. TMS 4, on which this Notice of Location is posted; thence:

North 363 feet to a post marked NW cor. TMS 4; thence  
East 600 feet to a post marked NE cor. TMS 4; thence  
South 363 feet to a post marked SE cor. TMS 4; thence  
West 600 feet to the place of beginning. This claim is  
approximately S 77° 30' W 1870' from the corner

of Sections 8-9-16-17, Township 4 South, Range 16 East.

Located and posted on the ground this 26<sup>th</sup>

day of August, 1970.

Located: NE 1/4 of section 17.

T. 4 S., R. 16 E., G. & S. R. M.

INSPIRATION CONSOLIDATED COPPER COMPANY

By James V. Mansberry

Joseph E. Mansberry

OWNER:  
INSPIRATION CONSOLIDATED  
COPPER COMPANY  
P.O. BOX 87  
INSPIRATION, ARIZONA 85537

MAP FILED IN A MC 48023



11:25  
c

333763

DOCKET 290 PAGE 400

STATE OF ARIZONA, County of Gila

I do hereby certify that the within instrument was filed and recorded at request of

Inspiration Consolidated  
Copper Company

Date Sep. 14, 1970

Time 11:25

A. M.,

Docket

290

Official Records Page 400,

Records of Gila County, Arizona.

WITNESS my hand and official seal the day and year first above written.

B.L.M. AZ STATE OFFICE

JUL 17 1979

INDEXED

PHOTO-COPIED

PAGED

COMPARED

NOTICE OF MILL SITE LOCATION

DORIS PARKIN, County Recorder

By

Mary V. DePaoli

Deputy.

10:00 A.M.  
PHOENIX, ARIZONA

A MC 48027

NOTICE IS HEREBY GIVEN:

That the undersigned, INSPIRATION CONSOLIDATED COPPER COMPANY, a Maine corporation qualified to do business in Arizona, with offices at Inspiration, Gila County, Arizona, being the owner of more than fifty (50) patented lode mining claims in the Banner Mining District in Township 4 South, Range 16, East (unsurveyed), Gila & Salt River Meridian, Gila County, Arizona, has this day located non-mineral land to be known as Tailing MILL SITE NO. 5 situated in the Banner Mining District in Section 17, Township Four (4) South, Range Sixteen (16) East (unsurveyed), Gila and Salt River Meridian, Gila County, Arizona, and described as follows:

Beginning at the Southeast corner of said mill site, a post marked SE cor. TMS 5, on which this Notice of Location is posted; thence:

West 600 feet to a post marked SW cor. TMS 5; thence  
North 363 feet to a post marked NW cor. TMS 5; thence  
East 600 feet to a post marked NE cor. TMS 5; thence  
South 363 feet to the place of beginning. This claim is approximately S 56° W 750' from the corner

of Sections 8-9-16-17, Township 4 South, Range 16 East.

Located and posted on the ground this

25<sup>th</sup>

day of August, 1970.

Located: NE 1/4 of section 17.

T. 4 S. R. 16 E., G. & S. R. M.

INSPIRATION CONSOLIDATED COPPER COMPANY

By

Vance V. Hornsberry

OWNER:  
INSPIRATION CONSOLIDATED  
COPPER COMPANY  
P.O. BOX 87  
INSPIRATION, ARIZONA 85537

MAP FILED IN A MC 48023

11:25  
C

333764

DOCKET 290 PAGE 401

STATE OF ARIZONA, County of Gila:  
I do hereby certify that the within instrument was filed and recorded at request of Inspiration Consolidated Copper Company  
Date Sep. 14, 1970 Time 11:25 A.M., Docket 290 Official Records Page 401,  
Records of Gila County, Arizona.

WITNESS my hand and official seal the day and year first above written.

DORIS PARKIN, County Recorder

INDEXED  
PHOTO-COPIED

By Mary V. DePasli Deputy.

RECEIVED  
BLM. AZ STATE OFFICE

COMPARED PAGED

NOTICE OF MILL SITE LOCATION

AMC 48028

JUN 17 1979

10:00 A.M.  
PHOENIX, ARIZONA IS HEREBY GIVEN:

That the undersigned, INSPIRATION CONSOLIDATED COPPER COMPANY, a Maine corporation qualified to do business in Arizona, with offices at Inspiration, Gila County, Arizona, being the owner of more than fifty (50) patented lode mining claims in the Banner Mining District in Township 4 South, Range 16, East (unsurveyed), Gila & Salt River Meridian, Gila County, Arizona, has this day located non-mineral land to be known as Tailing MILL SITE NO. 6 situated in the Banner Mining District in Section 17, Township Four (4) South, Range Sixteen (16) East (unsurveyed), Gila and Salt River Meridian, Gila County, Arizona, and described as follows:

Beginning at the Southwest corner of said mill site, a post marked SW cor. TMS 6, on which this Notice of Location is posted; thence:

North 363 feet to a post marked NW cor. TMS 6; thence  
East 600 feet to a post marked NE cor. TMS 6; thence  
South 363 feet to a post marked SE cor. TMS 6; thence  
West 600 feet to the place of beginning. This claim is approximately S 56° W 750' From the corner

of Sections 8-9-16-17, Township 4 South, Range 16 East.

Located and posted on the ground this 25<sup>th</sup> day of August, 1970.

Located: NE 1/4 of section 17,  
T. 4 S., R. 16 E., G. & S. R. M.

INSPIRATION CONSOLIDATED COPPER COMPANY

Joseph E. Lemonnier

By Vance T. Monahan

OWNER:  
INSPIRATION CONSOLIDATED  
COPPER COMPANY  
P.O. BOX 87  
INSPIRATION, ARIZONA 85537

MAP FILED IN A MC 48023



# 250  
11:25  
C

333765

DOCKET 290 PAGE 402

STATE OF ARIZONA, County of Gila:

I do hereby certify that the within instrument was filed and recorded at request of Inspiration Consolidated Copper Company

Date Sep. 14, 1970 Time 11:25 A. M., Docket 290 Official Records Page 402,  
Records of Gila County, Arizona.

WITNESS my hand and official seal the day and year first above written.

RECEIVED  
B.L.M. AZ STATE OFFICE

INDEXED  
PHOTO-COPIED  
PAGE  
COMPARED

DORIS PARKIN, County Recorder

By Mary V. De Paoli, Deputy.

JUL 17 1979

NOTICE OF MILL SITE LOCATION

A MC 48029

10:00 A.M.  
PHOENIX, ARIZONA

NOTICE IS HEREBY GIVEN:

That the undersigned, INSPIRATION CONSOLIDATED COPPER COMPANY, a Maine corporation qualifed to do business in Arizona, with offices at Inspiration, Gila County, Arizona, being the owner of more than fifty (50) patented lode mining claims in the Banner Mining District in Township 4 South, Range 16, East (unsurveyed), Gila & Salt River Meridian, Gila County, Arizona, has this day located non-mineral land to be known as Tailing MILL SITE NO. 7 situated in the Banner Mining District in Section 17, Township Four (4) South, Range Sixteen (16) East (unsurveyed), Gila and Salt River Meridian, Gila County, Arizona, and described as follows:

Beginning at the North west corner of said mill site, a post marked NW cor. TMS 7, on which this Notice of Location is posted; thence:

East 600 feet to a post marked NE cor. TMS 7; thence  
South 363 feet to a post marked SE cor. TMS 7; thence  
West 600 feet to a post marked SW cor. TMS 7; thence  
North 363 feet to the place of beginning. This claim is approximately S 56° W 750' from the corner

of Section S 8-9-16-17, Township 4 South, Range 16 East.

Located and posted on the ground this 25<sup>th</sup> day of August, 1970.

Located: NE 1/4 of section 17, and NW 1/4 of section 16  
T. 4 S., R. 16 E., G. & S. R. M.

INSPIRATION CONSOLIDATED COPPER COMPANY

Joseph E. Summery

By Vance V. Thornsherry

OWNER:  
INSPIRATION CONSOLIDATED  
COPPER COMPANY  
P.O. BOX - 87  
INSPIRATION, ARIZONA 85537

MAP FILED IN A MC 48023

10250  
11:25  
C

333766

DOCKET 290 PAGE 403

STATE OF ARIZONA, County of Gila:

I do hereby certify that the within instrument was filed and recorded at request of Inspiration Consolidated

Date Sep. 14, 1970 Time 11:25 A. M., Docket 290 Copper Company Official Records Page 403,  
Records of Gila County, Arizona.

WITNESS my hand and official seal the day and year first above written.

RECEIVED  
B.L.M. AZ STATE OFFICE

INDEXED

DORIS PARKIN, County Recorder

PHOTO-COPIED

By Mary H. DePasli Deputy.

AGED

COMPARED

NOTICE OF MILL SITE LOCATION

A MC 48030

NOTICE IS HEREBY GIVEN:

That the undersigned, INSPIRATION CONSOLIDATED COPPER COMPANY, a  
Maine corporation qualified to do business in Arizona, with offices at In-  
spiration, Gila County, Arizona, being the owner of more than fifty (50)  
patented lode mining claims in the Banner Mining District in Township 4  
South, Range 16, East (unsurveyed), Gila & Salt River Meridian, Gila County,  
Arizona, has this day located non-mineral land to be known as Tailing  
MILL SITE NO. 8 situated in the Banner Mining District in  
Section 17, Township Four (4) South, Range Sixteen (16) East  
(unsurveyed), Gila and Salt River Meridian, Gila County, Arizona, and des-  
cribed as follows:

Beginning at the Northeast corner of said mill site, a post  
marked NE cor. TMS 8, on which this Notice of Location is  
posted; thence:

South 363 feet to a post marked SE cor. TMS 8; thence  
West 600 feet to a post marked SW cor. TMS 8; thence  
North 363 feet to a post marked NW cor. TMS 8; thence  
East 600 feet to the place of beginning. This claim is  
approximately S 56° W 750' from the corner

of Section 8-9-16-17, Township 4 South, Range 16 East.

Located and posted on the ground this 25<sup>th</sup>  
day of August, 1970.

Located: NE 1/4 of section 17,

T. 4 S., R. 16 E., Q. & S. R. M.

INSPIRATION CONSOLIDATED COPPER COMPANY

Joseph E. Lammings

By Lance J. Thornberry

OWNER:  
INSPIRATION CONSOLIDATED  
COPPER COMPANY  
P.O. BOX 87  
INSPIRATION, ARIZONA 85537

MAP FILED IN A MC 48023



11:25

333767

DOCKET 290 PAGE 404

STATE OF ARIZONA, County of Gila:

I do hereby certify that the within document was filed and recorded at request of

Inspiration Consolidated  
Copper CompanyDate Sep. 14, 1970 Time 11:25 A. M., Docket 290  
Records of Gila County, Arizona.

Official Records Page 404,

WITNESS my hand and official seal the day and year first above written.

INDEXED

DORIS PARKIN, County Recorder

RECEIVED  
B.L.M. AZ STATE OFFICE

PHOTO-COPIED

PAGED

By Mary V. De Paoli Deputy.

JUL 17 1979

COMPARED

NOTICE OF MILL SITE LOCATION

A MC

48031

10:00 A.M.

PROPERTY OF ARIZONA  
HEREBY GIVEN:

That the undersigned, INSPIRATION CONSOLIDATED COPPER COMPANY, a  
Maine corporation qualified to do business in Arizona, with offices at In-  
spiration, Gila County, Arizona, being the owner of more than fifty (50)  
patented lode mining claims in the Banner Mining District in Township 4  
South, Range 16, East (unsurveyed), Gila & Salt River Meridian, Gila County,  
Arizona, has this day located non-mineral land to be known as Tailing  
MILL SITE NO. 9 situated in the Banner Mining District in  
Section 17, Township Four (4) South, Range Sixteen (16) East  
(unsurveyed), Gila and Salt River Meridian, Gila County, Arizona, and des-  
cribed as follows:

Beginning at the Northwest corner of said mill site, a post  
marked NW cor. TMS 9, on which this Notice of Location is  
posted; thence:

East 600 feet to a post marked NE cor. TMS 9; thence  
South 363 feet to a post marked SE cor. TMS 9; thence  
West 600 feet to a post marked SW cor. TMS 9; thence  
North 363 feet to the place of beginning. This claim is  
approximately S 77° 30' W 1870' from the corner

of Sections 8-9-16-17, Township 4 South, Range 16 East.

Located and posted on the ground this 26<sup>th</sup>

day of August, 1970.

Located: NE 1/4 of section 17,

T. 4 S., R. 16 E., G. & S. R. M.

INSPIRATION CONSOLIDATED COPPER COMPANY

Joseph E. Cunningham

By Vance V. Cunningham

OWNER:  
INSPIRATION CONSOLIDATED  
COPPER COMPANY  
P.O. BOX 87  
INSPIRATION, ARIZONA 85537

MAP FILED IN A MC 480223

11:25  
C

333768

DOCKET 290 PAGE 405

STATE OF ARIZONA, County of Gila:  
I do hereby certify that the within instrument was filed and recorded at request of In ration Consolidated  
Copper Company  
Date Sep. 14, 1970 Time 11:25 A. M. Docket 290 Official Records Page 405  
Records of Gila County, Arizona.

WITNESS my hand and official seal the day and year first above written.

RECEIVED  
B.L.M. AZ STATE OFFICE

INDEXED DORIS PARKIN, County Recorder  
PHOTO-COPIED By Mary V. DePaoli Deputy.

JUL 17 1979

PAGED  
COMPARED  
NOTICE OF MILL SITE LOCATION

A MC 48032

10:00 A.M.  
PHOENIX, ARIZONA

NOTICE IS HEREBY GIVEN:

That the undersigned, INSPIRATION CONSOLIDATED COPPER COMPANY, a  
Maine corporation qualified to do business in Arizona, with offices at In-  
spiration, Gila County, Arizona, being the owner of more than fifty (50)  
patented lode mining claims in the Banner Mining District in Township 4  
South, Range 16, East (unsurveyed), Gila & Salt River Meridian, Gila County,  
Arizona, has this day located non-mineral land to be known as Tailing  
MILL SITE NO. 10 situated in the Banner Mining District in  
Section 17, Township Four (4) South, Range Sixteen (16) East  
(unsurveyed), Gila and Salt River Meridian, Gila County, Arizona, and des-  
cribed as follows:

Beginning at the Northeast corner of said mill site, a post  
marked NE cor. TMS 10, on which this Notice of Location is  
posted; thence:

South 363 feet to a post marked SE cor. TMS 10; thence  
West 600 feet to a post marked SW cor. TMS 10; thence  
North 363 feet to a post marked NW cor. TMS 10; thence  
East 600 feet to the place of beginning. This claim is  
approximately S 77° 30' W 1870' from the corner

of Section S 8-9-16-17, Township 4 South, Range 16 East.

Located and posted on the ground this 26<sup>th</sup>  
day of August, 1970.

Located : NE 1/4 of section 17,

T. 4 S., R. 16 E., E. & S. R. M.

INSPIRATION CONSOLIDATED COPPER COMPANY

Joseph E. Cummings

By Vance V. Mansbury

OWNER:  
INSPIRATION CONSOLIDATED  
COPPER COMPANY  
P.O. BOX 87  
INSPIRATION, ARIZONA 85537

MAP FILED IN A MC 48023



200  
11:25  
C

STATE OF ARIZONA, County of Gila  
I do hereby certify that the within ment was filed and recorded at request of Inspiration Consolidated Copper Company  
Date Sep. 14, 1970 Time 11:25 A. M., Docket 290 Official Records Page 406,  
Records of Gila County, Arizona.

WITNESSED by hand and official seal the day and year first above written.  
B.L.M. AZ STATE OFFICE

INDEXED  
PHOTO-COPIED

DORIS PARKIN, County Recorder

By Mary V. DePaoli Deputy.

JUL 17 1979

PAGED

COMPARED

10:00 A.M.  
PHOENIX, ARIZONA

NOTICE OF MILL SITE LOCATION

A MC 48033

NOTICE IS HEREBY GIVEN:

That the undersigned, INSPIRATION CONSOLIDATED COPPER COMPANY, a Maine corporation qualified to do business in Arizona, with offices at Inspiration, Gila County, Arizona, being the owner of more than fifty (50) patented lode mining claims in the Banner Mining District in Township 4 South, Range 16, East (unsurveyed), Gila & Salt River Meridian, Gila County, Arizona, has this day located non-mineral land to be known as Tailing MILL SITE NO. 11 situated in the Banner Mining District in Section 17, Township Four (4) South, Range Sixteen (16) East (unsurveyed), Gila and Salt River Meridian, Gila County, Arizona, and described as follows:

Beginning at the Southwest corner of said mill site, a post marked SW cor. TMS 11, on which this Notice of Location is posted; thence:

North 363 feet to a post marked NW cor. TMS 11; thence  
East 600 feet to a post marked NE cor. TMS 11; thence  
South 363 feet to a post marked SE cor. TMS 11; thence  
West 600 feet to the place of beginning. This claim is approximately S 76° W 3120' from the corner

of Section 8-9-16-17, Township 4 South, Range 16 East.

Located and posted on the ground this 28<sup>th</sup> day of August, 1970.

Located in NE 1/4 and NW 1/4 of section 17, T. 4 S., R. 16 E., G. & S. R. M.

INSPIRATION CONSOLIDATED COPPER COMPANY

Joseph E. Cummings

By Vance T. Moensberg

OWNER:  
INSPIRATION CONSOLIDATED  
COPPER COMPANY  
P.O. BOX 87  
INSPIRATION, ARIZONA 85537

MAP FILED IN A MC 48023

11:25

333770

DOCKET PAGE 407

STATE OF ARIZONA, County of Gila:

I do hereby certify that the within document was filed and recorded at request of Inspiration Consolidated Copper Company

Date Sep. 14, 1970 Time 11:25 A. M., Docket 290 Official Records Page 407,  
Records of Gila County, Arizona.

WITNESS my hand and official seal the day and year first above written.

RECEIVED  
B.L.M. AZ STATE OFFICE

INDEXED DORIS PARKIN, County Recorder  
PHOTO-COPIED By Mary V. De Paoli Deputy.  
PAGED

JUL 17 1979

COMPARED  
NOTICE OF MILL SITE LOCATION  
A MC 48034

10:00 A.M.  
PHOENIX, ARIZONA

NOTICE IS HEREBY GIVEN:

That the undersigned, INSPIRATION CONSOLIDATED COPPER COMPANY, a Maine corporation qualified to do business in Arizona, with offices at Inspiration, Gila County, Arizona, being the owner of more than fifty (50) patented lode mining claims in the Banner Mining District in Township 4 South, Range 16, East (unsurveyed), Gila & Salt River Meridian, Gila County, Arizona, has this day located non-mineral land to be known as Tailing MILL SITE NO. 12 situated in the Banner Mining District in Section 17, Township Four (4) South, Range Sixteen (16) East (unsurveyed), Gila and Salt River Meridian, Gila County, Arizona, and described as follows:

Beginning at the Northwest corner of said mill site, a post marked NW cor. TMS 12, on which this Notice of Location is posted; thence:

East 600 feet to a post marked NE cor. TMS 12; thence  
South 363 feet to a post marked SE cor. TMS 12; thence  
West 600 feet to a post marked SW cor. TMS 12; thence  
North 363 feet to the place of beginning. This claim is approximately S 76° W 3120' from the corner

of Sections 8-9-16-17, Township 4 South, Range 16 East.

Located and posted on the ground this 28th day of August, 1970.

located: NE 1/4 and NW 1/4 of section 17,  
T. 4 S., R. 16 E., G. & S. R. M.

INSPIRATION CONSOLIDATED COPPER COMPANY

*Joseph E. Shernsberry*

By *Vance V. Shernsberry*

OWNER:  
INSPIRATION CONSOLIDATED  
COPPER COMPANY  
P.O. BOX 87  
INSPIRATION, ARIZONA 85537

MAP FILED IN A MC 48023



#200  
11:25  
C

DOCKET 200 PAGE 408

333771

STATE OF ARIZONA, County of Gila, ss:

I do hereby certify that the within instrument was filed and recorded at request of

Inspiration Consolidated  
Copper Company

Date Sep. 14, 1970 Time 11:25 A. M., Docket 290  
Records of Gila County, Arizona.

Official Records Page 408.

WITNESS my hand and official seal the day and year first above written.

RECEIVED  
B.L.M. AZ STATE OFFICE

INDEXED  
PHOTO-COPIED  
PAGED  
COMPARED

DORIS PARKIN, County Recorder

By Mary V. De Paoli Deputy.

JUL 17 1979

NOTICE OF MILL SITE LOCATION

A MC

48035

10:00 A.M.  
PHOENIX, ARIZONA

NOTICE IS HEREBY GIVEN:

That the undersigned, INSPIRATION CONSOLIDATED COPPER COMPANY, a Maine corporation qualified to do business in Arizona, with offices at Inspiration, Gila County, Arizona, being the owner of more than fifty (50) patented lode mining claims in the Banner Mining District in Township 4 South, Range 16, East (unsurveyed), Gila & Salt River Meridian, Gila County, Arizona, has this day located non-mineral land to be known as Tailing MILL SITE NO. 13 situated in the Banner Mining District in Section 17, Township Four (4) South, Range Sixteen (16) East (unsurveyed), Gila and Salt River Meridian, Gila County, Arizona, and described as follows:

Beginning at the Southeast corner of said mill site, a post marked SE cor. TMS 13, on which this Notice of Location is posted; thence:

West 600 feet to a post marked SW cor. TMS 13; thence  
North 363 feet to a post marked NW cor. TMS 13; thence  
East 600 feet to a post marked NE cor. TMS 13; thence  
South 363 feet to the place of beginning. This claim is approximately S 58° W 2160 from the corner

of Section 8-9-16-17, Township 4 South, Range 16 East.

Located and posted on the ground this 26<sup>th</sup> day of August, 1970.

Located: NE 1/4 of section 17.

T. 4 S., R. 16 E., G. & S. R. M.

INSPIRATION CONSOLIDATED COPPER COMPANY

Joseph E. Cunningham

By Vance V. Shanksberry

OWNER:  
INSPIRATION CONSOLIDATED  
COPPER COMPANY  
P.O. BOX 87  
INSPIRATION, ARIZONA 85537

MAP FILED IN A MC 48023

#200  
11:25  
C

533772

DOCKET 290 PAGE 409

STATE OF ARIZONA, County of Gila:

I do hereby certify that the within instrument was filed and recorded at request of Inspiration Consolidated Copper Company

Date Sep. 14, 1970 Time 11:25 A. M., Docket 290 Official Records Page 409,  
Records of Gila County, Arizona.

WITNESS my hand and official seal the day and year first above written.

RECEIVED  
BLM. 70 OFFICE

INDEXED  
PHOTO-COPIED  
PAGED  
COMPARED

DORIS PARKIN, County Recorder

By Mary H. De Paoli Deputy.

JUL 17 1979

TOWNSHIP 4 S.  
RANGE 16 E., ARIZONA

NOTICE OF MILL SITE LOCATION

48036

A MC

NOTICE IS HEREBY GIVEN:

That the undersigned, INSPIRATION CONSOLIDATED COPPER COMPANY, a Maine corporation qualified to do business in Arizona, with offices at Inspiration, Gila County, Arizona, being the owner of more than fifty (50) patented lode mining claims in the Banner Mining District in Township 4 South, Range 16, East (unsurveyed), Gila & Salt River Meridian, Gila County, Arizona, has this day located non-mineral land to be known as Tailing MILL SITE NO. 14 situated in the Banner Mining District in Section 17, Township Four (4) South, Range Sixteen (16) East (unsurveyed), Gila and Salt River Meridian, Gila County, Arizona, and described as follows:

Beginning at the Southwest corner of said mill site, a post marked SW cor. TMS 14, on which this Notice of Location is posted; thence:

North 363 feet to a post marked NW cor. TMS 14; thence  
East 600 feet to a post marked NE cor. TMS 14; thence  
South 363 feet to a post marked SE cor. TMS 14; thence  
West 600 feet to the place of beginning. This claim is approximately S 58° W 2160' from the corner

of Section S 8-9-16-17, Township 4 South, Range 16 East.

Located and posted on the ground this 26<sup>th</sup>

day of August, 1970.

Located: NE 1/4 of section 17,

T. 4 S., R. 16 E., G. & S. R. M.

INSPIRATION CONSOLIDATED COPPER COMPANY

Joseph C. Summery

By Vance T. Mearnsberry

OWNER:  
INSPIRATION CONSOLIDATED  
COPPER COMPANY  
P.O. BOX 87  
INSPIRATION, ARIZONA 85537

MAP FILED IN A MC 48023



11:25  
C

333773

DOCKET PAGE 410

STATE OF ARIZONA, County of Gila:

I do hereby certify that the within document was filed and recorded at request of

Inspiration Consolidated  
Copper Company

Date Sep. 14, 1970

Time 11:25

A. M.

Docket 290

Official Records Page 410,

Records of Gila County, Arizona.

WITNESS my hand and official seal the day and year first above written.

RECEIVED

B.L.M. 17 OFFICE

JUL 17 1979

10:00 A.M.

PHOENIX, ARIZONA

INDEXED

DORIS PARKIN, County Recorder

PHOTO-COPIED

By

Mary V. De Paoli,

Deputy.

COMPARED

NOTICE OF MILL SITE LOCATION

A MC

48037

NOTICE IS HEREBY GIVEN:

That the undersigned, INSPIRATION CONSOLIDATED COPPER COMPANY, a  
Maine corporation qualified to do business in Arizona, with offices at In-  
spiration, Gila County, Arizona, being the owner of more than fifty (50)  
patented lode mining claims in the Banner Mining District in Township 4  
South, Range 16, East (unsurveyed), Gila & Salt River Meridian, Gila County,  
Arizona, has this day located non-mineral land to be known as Tailing  
MILL SITE NO. 15 situated in the Banner Mining District in  
Section 17, Township Four (4) South, Range Sixteen (16) East  
(unsurveyed), Gila and Salt River Meridian, Gila County, Arizona, and des-  
cribed as follows:

Beginning at the South east corner of said mill site, a post  
marked SE cor. TMS 15, on which this Notice of Location is  
posted; thence:

West 600 feet to a post marked SW cor. TMS 15; thence  
North 363 feet to a post marked NW cor. TMS 15; thence  
East 600 feet to a post marked NE cor. TMS 15; thence  
South 363 feet to the place of beginning. This claim is  
approximately S 28° 30' W 1300' from the corner

of Sections 8-9-16-17, Township 4 South, Range 16 East.

Located and posted on the ground this

25<sup>th</sup>

day of August, 1970.

Located: NE 1/4 of section 17,

T. 4 S., R. 16 E., G. & S. R. M.

INSPIRATION CONSOLIDATED COPPER COMPANY

*Joseph E. Cummings*

By

*Vance T. Thomsberry*

OWNER:

INSPIRATION CONSOLIDATED  
COPPER COMPANY

P.O. BOX 87

INSPIRATION, ARIZONA 85537

MAP FILED IN A MC 48037

4-202  
11:25  
C

333774

DOCKET 290 PAGE 411

STATE OF ARIZONA, County of Gila:

I do hereby certify that the within instrument was filed and recorded at request of Inspiration Consolidated Copper Company

Date Sep. 14, 1970 Time 11:25 A. M., Docket 290 Official Records Page 411,  
Records of Gila County, Arizona.

WITNESS my hand and official seal the day and year first above written.

RECEIVED  
B.L.M. FIELD OFFICE

INDEXED  
PHOTO-COPIED  
PAGED  
COMPARED

DORIS PARKIN, County Recorder

By Mary V. De Paoli, Deputy.

JUL 17 1979

NOTICE OF MILL SITE LOCATION

48038

A MC

10:00 A.M.  
PHOENIX, ARIZONA

NOTICE IS HEREBY GIVEN:

That the undersigned, INSPIRATION CONSOLIDATED COPPER COMPANY, a Maine corporation qualified to do business in Arizona, with offices at Inspiration, Gila County, Arizona, being the owner of more than fifty (50) patented lode mining claims in the Banner Mining District in Township 4 South, Range 16, East (unsurveyed), Gila & Salt River Meridian, Gila County, Arizona, has this day located non-mineral land to be known as Tailing MILL SITE NO. 16 situated in the Banner Mining District in Section 17, Township Four (4) South, Range Sixteen (16) East (unsurveyed), Gila and Salt River Meridian, Gila County, Arizona, and described as follows:

Beginning at the Southwest corner of said mill site, a post marked SW cor. TMS16, on which this Notice of Location is posted; thence:

North 363 feet to a post marked NW cor. TMS16; thence  
East 600 feet to a post marked NE cor. TMS16; thence  
South 363 feet to a post marked SE cor. TMS16; thence  
West 600 feet to the place of beginning. This claim is approximately S 28° 30' W 1300' from the corner

of Sections 8-9-16-17, Township 4 South, Range 16 East.

Located and posted on the ground this 25<sup>th</sup> day of August, 1970.

Located: NE 1/4 of section 17, and NW 1/4 of section 16,  
T. 4 S., R. 16 E., G. & S. R. M.

INSPIRATION CONSOLIDATED COPPER COMPANY

Joseph C. Lemmings

By Lance V. Monasherry

OWNER:  
INSPIRATION CONSOLIDATED  
COPPER COMPANY  
P.O. BOX 87  
INSPIRATION, ARIZONA 85537

MAP FILED IN A MC 48023



#200  
11:25  
C

333775

STATE OF ARIZONA, County of Gila:

I do hereby certify that the within instrument was filed and recorded at request of Inspiration Consolidated Copper Company

Date Sep. 14, 1970 Time 11:25 A. M., Docket 290 Official Records Page 412,  
Records of Gila County, Arizona.

WITNESS my hand and official seal the day and year first above written.

RECEIVED

B.L.M. AZ STATE OFFICE

JUL 17 1979

INDEXED

DORIS PARKIN, County Recorder

PHOTO-COPIED

By Mary V. De Paoli, Deputy.

PAGED

COMPARED

10:00 A.M.

NOTICE OF MILL SITE LOCATION

A MC

48039

PHOENIX, ARIZONA

NOTICE IS HEREBY GIVEN:

That the undersigned, INSPIRATION CONSOLIDATED COPPER COMPANY, a Maine corporation qualified to do business in Arizona, with offices at Inspiration, Gila County, Arizona, being the owner of more than fifty (50) patented lode mining claims in the Banner Mining District in Township 4 South, Range 16, East (unsurveyed), Gila & Salt River Meridian, Gila County, Arizona, has this day located non-mineral land to be known as Tailing MILL SITE NO. 17 situated in the Banner Mining District in Section 17, Township Four (4) South, Range Sixteen (16) East (unsurveyed), Gila and Salt River Meridian, Gila County, Arizona, and described as follows:

Beginning at the North west corner of said mill site, a post marked NW cor. TMS17, on which this Notice of Location is posted; thence:

East 600 feet to a post marked NE cor. TMS17; thence  
South 363 feet to a post marked SE cor. TMS17; thence  
West 600 feet to a post marked SW cor. TMS17; thence  
North 363 feet to the place of beginning. This claim is approximately S 28° 30' W 1300' from the corner

of Sections 8-9-16-17, Township 4 South, Range 16 East.

Located and posted on the ground this 25<sup>th</sup>

day of August, 1970.

located in NE 1/4 of section 17, and

NW 1/4 of section 16,

T 4 S., R. 16 E., G. & S. R. M. INSPIRATION CONSOLIDATED COPPER COMPANY

Josyph E. Linnemann

By Vance V. Macnecherry

OWNER:

INSPIRATION CONSOLIDATED  
COPPER COMPANY

P.O. BOX 87

INSPIRATION, ARIZONA 85537

MAP FILED IN A MC 48023

11:25  
C

333776

DOCKET 290 PAGE 413

STATE OF ARIZONA, County of Gila:

I do hereby certify that the within document was filed and recorded at request of Inspiration Consolidated Copper Company

Date Sep. 14, 1970 Time 11:25 A. M., Docket 290 Official Records Page 413,  
Records of Gila County, Arizona.

WITNESS my hand and official seal the day and year first above written.

RECEIVED  
B.L.M. AZ STATE OFFICE

INDEXED DORIS PARKIN, County Recorder  
PHOTO-COPIED By Mary V. DePaoli, Deputy.

JUL 17 1979

PAGED  
COMPARED

NOTICE OF MILL SITE LOCATION

A MC 48040

10:00 A.M.  
PHOENIX, ARIZONA

NOTICE IS HEREBY GIVEN:

That the undersigned, INSPIRATION CONSOLIDATED COPPER COMPANY, a Maine corporation qualified to do business in Arizona, with offices at Inspiration, Gila County, Arizona, being the owner of more than fifty (50) patented lode mining claims in the Banner Mining District in Township 4 South, Range 16, East (unsurveyed), Gila & Salt River Meridian, Gila County, Arizona, has this day located non-mineral land to be known as Tailing MILL SITE NO. 18 situated in the Banner Mining District in Section 17, Township Four (4) South, Range Sixteen (16) East (unsurveyed), Gila and Salt River Meridian, Gila County, Arizona, and described as follows:

Beginning at the North east corner of said mill site, a post marked NE cor. TMS 18, on which this Notice of Location is posted; thence:

South 363 feet to a post marked SE cor. TMS 18; thence  
West 600 feet to a post marked SW cor. TMS 18; thence  
North 363 feet to a post marked NW cor. TMS 18; thence  
East 600 feet to the place of beginning. This claim is approximately S 28° 30' W 1300' from the corner

of Sections 8-9-16-17, Township 4 South, Range 16 East.

Located and posted on the ground this 25<sup>th</sup>

day of August, 1970.

Located: NE 1/4 of section 17,

T. 4 S., R. 16 E., G. & S. R. M.

INSPIRATION CONSOLIDATED COPPER COMPANY

*Joseph E. Cummings*

By *Vance V. Shoushery*

OWNER:  
INSPIRATION CONSOLIDATED  
COPPER COMPANY  
P.O. BOX 87  
INSPIRATION, ARIZONA 85537

MAP FILED IN A MC 48023



\$2.00  
11:25  
C

333777

DOCKET PAGE 41

STATE OF ARIZONA, County of Gila:  
I do hereby certify that the within instrument was filed and recorded at request of Inspiration Consolidated Copper Company  
Date Sep. 14, 1970 Time 11:25 A.M., Docket 290 Official Records Page 414,  
Records of Gila County, Arizona.

WITNESS my hand and official seal the day and year first above written.

RECEIVED  
B.L.M. AZ STATE OFFICE

INDEXED DORIS PARKIN, County Recorder  
PHOTO-COPIED By Mary V. De Paoli Deputy.  
FAGED

JUL 17 1979

COMPARED  
NOTICE OF MILL SITE LOCATION

A MC 48041

10:00 A.M.  
PHOENIX, ARIZONA

NOTICE IS HEREBY GIVEN:

That the undersigned, INSPIRATION CONSOLIDATED COPPER COMPANY, a Maine corporation qualifed to do business in Arizona, with offices at Inspiration, Gila County, Arizona, being the owner of more than fifty (50) patented lode mining claims in the Banner Mining District in Township 4 South, Range 16, East (unsurveyed), Gila & Salt River Meridian, Gila County, Arizona, has this day located non-mineral land to be known as Tailing MILL SITE NO. 19 situated in the Banner Mining District in Section 17, Township Four (4) South, Range Sixteen (16) East (unsurveyed), Gila and Salt River Meridian, Gila County, Arizona, and described as follows:

Beginning at the North west corner of said mill site, a post marked NW cor. TMS 19, on which this Notice of Location is posted; thence:

East 600 feet to a post marked NE cor. TMS 19; thence  
South 363 feet to a post marked SE cor. TMS 19; thence  
West 600 feet to a post marked SW cor. TMS 19; thence  
North 363 feet to the place of beginning. This claim is approximately S 58° W 2160' from the corner

of Section 8-9-16-17, Township 4 South, Range 16 East.

Located and posted on the ground this 26<sup>th</sup> day of August, 1970.

Located: NE 1/4 of section 17,  
T. 4 S., R. 16 E., G. & S. R. M.

INSPIRATION CONSOLIDATED COPPER COMPANY

Joseph E. Cunningham

By Vance V. Thornberry

OWNER:  
INSPIRATION CONSOLIDATED  
COPPER COMPANY  
P.O. BOX 87  
INSPIRATION, ARIZONA 85537

MAP FILED IN A MC 48023

\$2.00  
11:25  
C

333778

STATE OF ARIZONA, County of Gila:

I do hereby certify that the within instrument was filed and recorded at request of Inspiration Consolidated Copper Company

Date Sep. 14, 1970 Time 11:25 A. M., Docket 290 Official Records Page 415,  
Records of Gila County, Arizona.

WITNESS my hand and official seal the day and year first above written.

RECEIVED  
B.L.M. AZ STATE OFFICE

INDEXED  
PHOTO-COPIED

DORIS PARKIN, County Recorder

By Mary V. De Paoli, Deputy.

JUL 17 1979

PAGED

COMPARED

NOTICE OF MILL SITE LOCATION

10:00 A.M.  
PHOENIX, ARIZONA

A MC 48042

NOTICE IS HEREBY GIVEN:

That the undersigned, INSPIRATION CONSOLIDATED COPPER COMPANY, a Maine corporation qualified to do business in Arizona, with offices at Inspiration, Gila County, Arizona, being the owner of more than fifty (50) patented lode mining claims in the Banner Mining District in Township 4 South, Range 16, East (unsurveyed), Gila & Salt River Meridian, Gila County, Arizona, has this day located non-mineral land to be known as Tailing MILL SITE NO. 20 situated in the Banner Mining District in Section 17, Township Four (4) South, Range Sixteen (16) East (unsurveyed), Gila and Salt River Meridian, Gila County, Arizona, and described as follows:

Beginning at the Northeast corner of said mill site, a post marked NE cor. TMS 20, on which this Notice of Location is posted; thence:

South 363 feet to a post marked SE cor. TMS 20; thence  
West 600 feet to a post marked SW cor. TMS 20; thence  
North 363 feet to a post marked NW cor. TMS 20; thence  
East 600 feet to the place of beginning. This claim is approximately S 58° W 2160' from the corner

of Section S 8-9-16-17, Township 4 South, Range 16 East.

Located and posted on the ground this 26<sup>th</sup>

day of August, 1970.

Located: NE 1/4 of section 17,  
T. 4 S., R. 16 E., Q. 4 S. R. N.

INSPIRATION CONSOLIDATED COPPER COMPANY

Joseph E. Cummings

By Vance T. Moenchberg

OWNER:  
INSPIRATION CONSOLIDATED  
COPPER COMPANY  
P.O. BOX 87  
INSPIRATION, ARIZONA 85537

MAP FILED IN A MC 480423



STATE OF ARIZONA, County of Gila:

I do hereby certify that the within document was filed and recorded at request of Inspiration Consolidated Copper Company

Date Sep. 14, 1970 Time 11:25 A. M., Docket 290 Official Records Page 416,  
Records of Gila County, Arizona.

WITNESS my hand and official seal the day and year first above written.

RECEIVED  
B.L.M. AZ STATE OFFICE

INDEXED  
PHOTO-COPIED

DORIS PARKIN, County Recorder

By Mary V. DePaoli, Deputy.

JUL 17 1979

PAGED

COMPARED

NOTICE OF MILL SITE LOCATION

10:00 A.M.

A MC 48043

PHOENIX, ARIZONA

NOTICE IS HEREBY GIVEN:

That the undersigned, INSPIRATION CONSOLIDATED COPPER COMPANY, a Maine corporation qualifed to do business in Arizona, with offices at Inspiration, Gila County, Arizona, being the owner of more than fifty (50) patented lode mining claims in the Banner Mining District in Township 4 South, Range 16, East (unsurveyed), Gila & Salt River Meridian, Gila County, Arizona, has this day located non-mineral land to be known as Tailing MILL SITE NO. 21 situated in the Banner Mining District in Section 17, Township Four (4) South, Range Sixteen (16) East (unsurveyed), Gila and Salt River Meridian, Gila County, Arizona, and described as follows:

Beginning at the Southwest corner of said mill site, a post marked SW cor. TMS21, on which this Notice of Location is posted; thence:

North 363 feet to a post marked NW cor. TMS21; thence  
East 600 feet to a post marked NE cor. TMS21; thence  
South 363 feet to a post marked SE cor. TMS21; thence  
West 600 feet to the place of beginning. This claim is approximately S 64° W, 3370' from the corner

of Sections 8-9-16-17, Township 4 South, Range 16 East.

Located and posted on the ground this 28<sup>th</sup>

day of August, 1970.

Located: NW 1/4, and NE 1/4 of section 17,

T. 4 S., R. 16 E., G. & S. R. M.

INSPIRATION CONSOLIDATED COPPER COMPANY

*Joseph E. Sumner*

By *James E. Jones*

OWNER:  
INSPIRATION CONSOLIDATED  
COPPER COMPANY  
P.O. BOX 87  
INSPIRATION, ARIZONA 85537

MAP FILED IN A MC 48023

# 200  
11:25

333780

C

STATE OF ARIZONA, County of Gila:

I do hereby certify that the within instrument was filed and recorded at request of Inspiration Consolidated Copper Company

Date Sep. 14, 1970 Time 11:25 A. M., Docket 290 Official Records Page 417,  
Records of Gila County, Arizona.

WITNESS my hand and official seal the day and year first above written.

B.L.M. AZ STATE OFFICE

INDEXED

DORIS PARKIN, County Recorder

PHOTO-COPIED

By Mary V. De Laoli Deputy.

PAGED

COMPARED

SEP 17 1979

NOTICE OF MILL SITE LOCATION

A MC 48044

NOTICE IS HEREBY GIVEN:

That the undersigned, INSPIRATION CONSOLIDATED COPPER COMPANY, a Maine corporation qualified to do business in Arizona, with offices at Inspiration, Gila County, Arizona, being the owner of more than fifty (50) patented lode mining claims in the Banner Mining District in Township 4 South, Range 16, East (unsurveyed), Gila & Salt River Meridian, Gila County, Arizona, has this day located non-mineral land to be known as Tailing MILL SITE NO. 22 situated in the Banner Mining District in Section 17, Township Four (4) South, Range Sixteen (16) East (unsurveyed), Gila and Salt River Meridian, Gila County, Arizona, and described as follows:

Beginning at the South east corner of said mill site, a post marked SE cor. TMS22, on which this Notice of Location is posted; thence:

West 600 feet to a post marked SW cor. TMS22; thence  
North 363 feet to a post marked NW cor. TMS22; thence  
East 600 feet to a post marked NE cor. TMS22; thence  
South 363 feet to the place of beginning. This claim is approximately S 64° W 3370 from the corner

of Sections 8-9-16-17, Township 4 South, Range 16 East.

Located and posted on the ground this 28<sup>th</sup>

day of August, 1970.

Located: NW 1/4 of section 17,  
T. 4 S., R. 16 E., G. & S. R. M.

INSPIRATION CONSOLIDATED COPPER COMPANY

Joseph E. Lemmon

By James H. Jones

OWNER:  
INSPIRATION CONSOLIDATED  
COPPER COMPANY  
P.O. BOX 87  
INSPIRATION, ARIZONA 85537

MAP FILED IN A MC 48023

11,200  
11:25  
C

333781

DOCKET 290 PAGE 418

STATE OF ARIZONA, County of Gila:  
I do hereby certify that the within document was filed and recorded at request of Inspiration Consolidated Copper Company  
Date Sep. 14, 1970 Time 11:25 A. M., Docket 290 Official Records Page 418,  
Records of Gila County, Arizona.

WITNESS my hand and official seal the day and year first above written.

RECEIVED INDEXED DORIS PARKIN, County Recorder  
B.L.M. AZ STATE OFFICE PHOTO-COPIED By Mary V. De Paoli, Deputy.  
JUN 17 1979 PAGED  
10:00 A.M. COMPARED  
PHOENIX, ARIZONA NOTICE OF MILL SITE LOCATION  
NOTICE IS HEREBY GIVEN:

A MC 48045

That the undersigned, INSPIRATION CONSOLIDATED COPPER COMPANY, a Maine corporation qualified to do business in Arizona, with offices at Inspiration, Gila County, Arizona, being the owner of more than fifty (50) patented lode mining claims in the Banner Mining District in Township 4 South, Range 16, East (unsurveyed), Gila & Salt River Meridian, Gila County, Arizona, has this day located non-mineral land to be known as Tailing MILL SITE NO. 23 situated in the Banner Mining District in Section 17, Township Four (4) South, Range Sixteen (16) East (unsurveyed), Gila and Salt River Meridian, Gila County, Arizona, and described as follows:

Beginning at the Southwest corner of said mill site, a post marked SW cor. TMS 23, on which this Notice of Location is posted; thence:

North 363 feet to a post marked NW cor. TMS 23; thence  
East 600 feet to a post marked NE cor. TMS 23; thence  
South 363 feet to a post marked SE cor. TMS 23; thence  
West 600 feet to the place of beginning. This claim is approximately S 66° 30' W 4640' from the corner

of Sections 8-9-16-17, Township 4 South, Range 16 East.  
Located and posted on the ground this 2<sup>nd</sup> day of Sept., 1970.

Joan E. Banney

INSPIRATION CONSOLIDATED COPPER COMPANY

Located: N.W. 1/4 of section 17,

T. 4 S., R. 16 E., G. & S. R. M.

By James S. Jones

OWNER:  
INSPIRATION CONSOLIDATED  
COPPER COMPANY  
P.O. BOX 87  
INSPIRATION, ARIZONA 85537

MAP FILED IN A MC 48023



\$ 2.00  
11:25  
C

333782

DOCKET 250 PAGE 41

STATE OF ARIZONA, County of Gila

I do hereby certify that the within instrument was filed and recorded at request of Inspiration Consolidated Copper Company

Date Sep. 14, 1970 Time 11:25 A. M., Docket 290 Official Records Page 419,  
Records of Gila County, Arizona.

WITNESS my hand and official seal the day and year first above written.

RECEIVED  
B.L.M. AZ STATE OFFICE

INDEXED  
PHOTO-COPIED  
PAGED

DORIS PARKIN, County Recorder

By Mary V. De Paoli, Deputy.

JUL 17 1979

COMPARED

NOTICE OF MILL SITE LOCATION

10:00 A.M.  
PHOENIX, ARIZONA

A MC 48046

NOTICE IS HEREBY GIVEN:

That the undersigned, INSPIRATION CONSOLIDATED COPPER COMPANY, a Maine corporation qualified to do business in Arizona, with offices at Inspiration, Gila County, Arizona, being the owner of more than fifty (50) patented lode mining claims in the Banner Mining District in Township 4 South, Range 16, East (unsurveyed), Gila & Salt River Meridian, Gila County, Arizona, has this day located non-mineral land to be known as Tailing MILL SITE NO. 24 situated in the Banner Mining District in Section 17, Township Four (4) South, Range Sixteen (16) East (unsurveyed), Gila and Salt River Meridian, Gila County, Arizona, and described as follows:

Beginning at the North east corner of said mill site, a post marked NE cor. TMS24, on which this Notice of Location is posted; thence:

South 363 feet to a post marked SE cor. TMS24; thence  
West 600 feet to a post marked SW cor. TMS24; thence  
North 363 feet to a post marked NW cor. TMS24; thence  
East 600 feet to the place of beginning. This claim is approximately S 64° W 3370' from the corner

of Sections 8-9-16-17, Township 4 South, Range 16 East.

Located and posted on the ground this 28<sup>th</sup> day of August, 1970.

Located: NW 1/4 of section 17,

T. 4 S., R. 16 E., G. & S. R. M.

INSPIRATION CONSOLIDATED COPPER COMPANY

Joseph E. Lemmings

By James H. Jones

OWNER:  
INSPIRATION CONSOLIDATED  
COPPER COMPANY  
P.O. BOX 87  
INSPIRATION, ARIZONA 85537

MAP FILED IN A MC 48046

#200  
11:25  
C

333783

DOCKET 290 PAGE 420

STATE OF ARIZONA, County of Gila:

I do hereby certify that the within instrument was filed and recorded at request of Inspiration Consolidated Copper Company

Date Sep. 14, 1970 Time 11:25 A. M. Docket 290 Official Records Page 420,  
Records of Gila County, Arizona.

WITNESS my hand and official seal the day and year first above written.

B.L.M. AZ STATE OFFICE

INDEXED

DORIS PARKIN, County Recorder

PHOTO-COPIED

By Mary V. De Paoli, Deputy.

JUL 17 1979

COMPARED

PAGED

NOTICE OF MILL SITE LOCATION

GILBERT, ARIZONA

A MC

48047

NOTICE IS HEREBY GIVEN:

That the undersigned, INSPIRATION CONSOLIDATED COPPER COMPANY, a Maine corporation qualified to do business in Arizona, with offices at Inspiration, Gila County, Arizona, being the owner of more than fifty (50) patented lode mining claims in the Banner Mining District in Township 4 South, Range 16, East (unsurveyed), Gila & Salt River Meridian, Gila County, Arizona, has this day located non-mineral land to be known as Tailing MILL SITE NO. 25 situated in the Banner Mining District in Section 17, Township Four (4) South, Range Sixteen (16) East (unsurveyed), Gila and Salt River Meridian, Gila County, Arizona, and described as follows:

Beginning at the North west corner of said mill site, a post marked NW cor. TMS25, on which this Notice of Location is posted; thence:

East 600 feet to a post marked NE cor. TMS25; thence  
South 363 feet to a post marked SE cor. TMS25; thence  
West 600 feet to a post marked SW cor. TMS25; thence  
North 363 feet to the place of beginning. This claim is approximately S 64° W 3370' from the corner

of Sections 8-9-16-17, Township 4 South, Range 16 East.

Located and posted on the ground this 28<sup>th</sup>

day of August, 1970.

Located: NW 1/4 and NE 1/4 of section 17,

T 4 S., R. 16 E., G. & S. R. M.

INSPIRATION CONSOLIDATED COPPER COMPANY

Joseph E. Lemmon

By James E. Jones

OWNER:  
INSPIRATION CONSOLIDATED  
COPPER COMPANY  
P.O. BOX 87  
INSPIRATION, ARIZONA 85537

MAP FILED IN A MC 48023

11:25  
C

333784

DOCKET 400 PAGE 4

STATE OF ARIZONA, County of Gila

I do hereby certify that the within Instrument was filed and recorded at request of Inspiration Consolidated Copper Company

Date Sep. 14, 1970 Time 11:25 A. M., Docket 290 Official Records Page 421,  
Records of Gila County, Arizona.

WITNESS my hand and official seal the day and year first above written.

RECEIVED  
B.L.M. AZ STATE OFFICE

INDEXED  
PHOTO-COPIED

DORIS PARKIN, County Recorder

By Mary V. De Paoli, Deputy.

JUL 17 1979

PAGED  
COMPARED

NOTICE OF MILL SITE LOCATION

48048

A MC

10:00 A.M.  
PHOENIX, ARIZONA

NOTICE IS HEREBY GIVEN:

That the undersigned, INSPIRATION CONSOLIDATED COPPER COMPANY, a Maine corporation qualified to do business in Arizona, with offices at Inspiration, Gila County, Arizona, being the owner of more than fifty (50) patented lode mining claims in the Banner Mining District in Township 4 South, Range 16, East (unsurveyed), Gila & Salt River Meridian, Gila County, Arizona, has this day located non-mineral land to be known as Tailing MILL SITE NO. 26 situated in the Banner Mining District in Section 17, Township Four (4) South, Range Sixteen (16) East (unsurveyed), Gila and Salt River Meridian, Gila County, Arizona, and described as follows:

Beginning at the South east corner of said mill site, a post marked SE cor. TMS26, on which this Notice of Location is posted; thence:

WEST 600 feet to a post marked SW cor. TMS26; thence  
North 363 feet to a post marked NW cor. TMS26; thence  
East 600 feet to a post marked NE cor. TMS26; thence  
South 363 feet to the place of beginning. This claim is approximately S 44° W 2600' from the corner

of Sections 8-9-16-17, Township 4 South, Range 16 East.

Located and posted on the ground this 26<sup>th</sup>

day of August, 1970.

Located: NE 1/4 of section 17,  
T. 4 S., R. 16 E., E. & S. R. M.

INSPIRATION CONSOLIDATED COPPER COMPANY

Joseph E. Summer

By James S. Jones

OWNER:  
INSPIRATION CONSOLIDATED  
COPPER COMPANY  
P.O. BOX 87  
INSPIRATION, ARIZONA 85537

MAP FILED IN A MC 48023



#200  
11:25  
C

333785

DOCKET 200 PAGE 422

STATE OF ARIZONA, County of Gila:

I do hereby certify that the within instrument was filed and recorded at request of Inspiration Consolidated Copper Company

Date Sep. 14, 1970 Time 11:25 A. M., Docket 290 Official Records Page 422,  
Records of Gila County, Arizona.

WITNESS my hand and official seal the day and year first above written.

B.L.M. AZ STATE OFFICE

DORIS PARKIN, County Recorder

By Mary V. De Paoli, Deputy.

JUN 17 1979

INDEXED  
PHOTO-COPIED  
PAGE  
COMPARED

10:00 A.M.  
PHOENIX, ARIZONA

NOTICE OF MILL SITE LOCATION

A MC 48049

NOTICE IS HEREBY GIVEN:

That the undersigned, INSPIRATION CONSOLIDATED COPPER COMPANY, a Maine corporation qualified to do business in Arizona, with offices at Inspiration, Gila County, Arizona, being the owner of more than fifty (50) patented lode mining claims in the Banner Mining District in Township 4 South, Range 16, East (unsurveyed), Gila & Salt River Meridian, Gila County, Arizona, has this day located non-mineral land to be known as Tailing MILL SITE NO. 27 situated in the Banner Mining District in Section 17, Township Four (4) South, Range Sixteen (16) East (unsurveyed), Gila and Salt River Meridian, Gila County, Arizona, and described as follows:

Beginning at the Southwest corner of said mill site, a post marked SW cor. TMS27, on which this Notice of Location is posted; thence:

North 363 feet to a post marked NW cor. TMS27; thence  
East 600 feet to a post marked NE cor. TMS27; thence  
South 363 feet to a post marked SE cor. TMS27; thence  
West 600 feet to the place of beginning. This claim is approximately S 44° W 2600' from the corner

of Sections 8-9-16-17, Township 4 South, Range 16 East.

Located and posted on the ground this 26<sup>th</sup>

day of August, 1970.

Located: NE 1/4 of section 17,

T. 4 S., R. 16 E., G. & S. R. M.

INSPIRATION CONSOLIDATED COPPER COMPANY

By James H. Jones

OWNER:  
INSPIRATION CONSOLIDATED  
COPPER COMPANY

P.O. BOX 87  
INSPIRATION, ARIZONA 85537

MAP FILED IN 48023

STATE OF ARIZONA, County of Gila :  
I do hereby certify that the within instrument was filed and recorded at request of Inspiration Consolidated Copper Company  
Date Sep. 14, 1970 Time 11:25 A. M., Docket 290 Official Records Page 423,  
Records of Gila County, Arizona.

WITNESS my hand and official seal the day and year first above written.

RECEIVED  
B.L.M. AZ STATE OFFICE

INDEXED  
PHOTO-COPIED  
PAGED  
COMPARED

DORIS PARKIN, County Recorder  
By Mary V. De Paoli Deputy.

SEP 17 1979

NOTICE OF MILL SITE LOCATION

48050  
A MC

10:00 A.M.  
PHOENIX, ARIZONA

NOTICE IS HEREBY GIVEN:

That the undersigned, INSPIRATION CONSOLIDATED COPPER COMPANY, a  
Maine corporation qualified to do business in Arizona, with offices at In-  
spiration, Gila County, Arizona, being the owner of more than fifty (50)  
patented lode mining claims in the Banner Mining District in Township 4  
South, Range 16, East (unsurveyed), Gila & Salt River Meridian, Gila County,  
Arizona, has this day located non-mineral land to be known as Tailing  
MILL SITE NO. 28 situated in the Banner Mining District in  
Section 17, Township Four (4) South, Range Sixteen (16) East  
(unsurveyed), Gila and Salt River Meridian, Gila County, Arizona, and des-  
cribed as follows:

Beginning at the Southwest corner of said mill site, a post  
marked SW cor. TMS 28, on which this Notice of Location is  
posted; thence:

North 363 feet to a post marked NW cor. TMS 28; thence  
East 600 feet to a post marked NE cor. TMS 28; thence  
South 363 feet to a post marked SE cor. TMS 28; thence  
West 600 feet to the place of beginning. This claim is  
approximately S 53° 30' W 3770' From the corner

of Sections 8-9-16-17, Township 4 South, Range 16 East.

Located and posted on the ground this 28<sup>th</sup>  
day of September August, 1970.

Located : NE 1/4 and NW 1/4 of section 17,  
T. 4 S., R. 16 E., G. & S. R. M.

INSPIRATION CONSOLIDATED COPPER COMPANY

Joseph E. Summerville

By James E. Jones

OWNER:  
INSPIRATION CONSOLIDATED  
COPPER COMPANY  
P.O. BOX 87  
INSPIRATION, ARIZONA 85537

MAP FILED IN A MC 48023

#200  
11:25  
C

333787

STATE OF ARIZONA, County of Gila :  
I do hereby certify that the within instrument was filed and recorded at request of Copper Company

Date Sep. 14, 1970 Time 11:25 A. M., Docket 290 Official Records Page 424  
Records of Gila County, Arizona.

WITNESS my hand and official seal the day and year first above written.

RECEIVED  
B.L.M. AZ STATE OFFICE

INDEXED  
PHOTO-COPIED  
PAGED  
COMPARED

DORIS PARKIN, County Recorder  
By Mary V. DePaoli, Deputy.

JUL 17 1979

NOTICE OF MILL SITE LOCATION

A MC 48051

10:00 A.M.  
PHOENIX, ARIZONA

NOTICE IS HEREBY GIVEN:

That the undersigned, INSPIRATION CONSOLIDATED COPPER COMPANY, a Maine corporation qualified to do business in Arizona, with offices at Inspiration, Gila County, Arizona, being the owner of more than fifty (50) patented lode mining claims in the Banner Mining District in Township 4 South, Range 16, East (unsurveyed), Gila & Salt River Meridian, Gila County, Arizona, has this day located non-mineral land to be known as Tailing MILL SITE NO. 29 situated in the Banner Mining District in Section 17, Township Four (4) South, Range Sixteen (16) East (unsurveyed), Gila and Salt River Meridian, Gila County, Arizona, and described as follows:

Beginning at the Southeast corner of said mill site, a post marked SE cor. TMS, on which this Notice of Location is posted; thence:

West 600 feet to a post marked SW cor. TMS 29; thence  
North 363 feet to a post marked NW cor. TMS 29; thence  
East 600 feet to a post marked NE cor. TMS 29; thence  
South 363 feet to the place of beginning. This claim is approximately S 53° 30' W 3770' from the corner

of Sections S 8-9-16-17, Township 4 South, Range 16 East.

Located and posted on the ground this 28th day of August, 1970.

Located: N.W. 1/4 of section 17,  
T. 4 S., R. 16 E., G. & S. R. M.

INSPIRATION CONSOLIDATED COPPER COMPANY

Joseph E. Cunningham

By James E. Jones

OWNER:  
INSPIRATION CONSOLIDATED  
COPPER COMPANY  
P.O. BOX 87  
INSPIRATION, ARIZONA 85537

MAP FILED IN A MC 48023



4200  
11:25  
C

333788

DOCKET 600 PAGE 425

STATE OF ARIZONA, County of Gila  
I do hereby certify that the within instrument was filed and recorded at request of Inspiration Consolidated Copper Company  
Date Sep. 14, 1970 Time 11:25 A. M., Docket 290 Official Records Page 425  
Records of Gila County, Arizona.

WITNESS my hand and official seal the day and year first above written.

RECEIVED  
B.L.M. AZ OFFICE

INDEXED  
PHOTO-COPIED

DORIS PARKIN, County Recorder

By Mary V. De Paoli, Deputy.

JUL 17 1979

PAGED  
COMPARED

NOTICE OF MILL SITE LOCATION

A MC 48052

JOHN W. HARRIS  
PHOENIX, ARIZONA

NOTICE IS HEREBY GIVEN:

That the undersigned, INSPIRATION CONSOLIDATED COPPER COMPANY, a Maine corporation qualifed to do business in Arizona, with offices at Inspiration, Gila County, Arizona, being the owner of more than fifty (50) patented lode mining claims in the Banner Mining District in Township 4 South, Range 16, East (unsurveyed), Gila & Salt River Meridian, Gila County, Arizona, has this day located non-mineral land to be known as Tailing MILL SITE NO. 30 situated in the Banner Mining District in Section 17, Township Four (4) South, Range Sixteen (16) East (unsurveyed), Gila and Salt River Meridian, Gila County, Arizona, and described as follows:

Beginning at the Northwest corner of said mill site, a post marked NW cor. TMS30, on which this Notice of Location is posted; thence:

East 600 feet to a post marked NE cor. TMS30; thence  
South 363 feet to a post marked SE cor. TMS30; thence  
West 600 feet to a post marked SW cor. TMS30; thence  
North 363 feet to the place of beginning. This claim is approximately S66°30 W 4640' from the corner

of Sections 8-9-16-17, Township 4 South, Range 16 East.

Located and posted on the ground this 2<sup>nd</sup> day of Sept., 1970.

John E. Bumiey

INSPIRATION CONSOLIDATED COPPER COMPANY

Located: NW 1/4 of section 17,  
T. 4 S., R. 16 E., G. & S. R.

By James E. Jones

OWNER:  
INSPIRATION CONSOLIDATED  
COPPER COMPANY  
P.O. BOX 87  
INSPIRATION, ARIZONA 85537

MAP FILED IN 48023

2.00  
11:25  
C

333789

DOCKET 200 PAGE 4

STATE OF ARIZONA, County of Gila  
I do hereby certify that the within instrument was filed and recorded at request of Inspiration Consolidated Copper Company  
Date Sep. 14, 1970 Time 11:25 A. M., Docket 290 Official Records Page 426  
Records of Gila County, Arizona.

WITNESS my hand and official seal the day and year first above written.

RECEIVED  
B.L.M. AZ OFFICE

INDEXED  
PHOTO-COPIED  
DORIS PARKIN, County Recorder  
By Mary V. De Paoli, Deputy.

SEP 17 1979

COMPARED  
NOTICE OF MILL SITE LOCATION

A MC 48053

PHOENIX, ARIZONA  
NOTICE IS HEREBY GIVEN:

That the undersigned, INSPIRATION CONSOLIDATED COPPER COMPANY, a Maine corporation qualified to do business in Arizona, with offices at Inspiration, Gila County, Arizona, being the owner of more than fifty (50) patented lode mining claims in the Banner Mining District in Township 4 South, Range 16, East (unsurveyed), Gila & Salt River Meridian, Gila County, Arizona, has this day located non-mineral land to be known as Tailing MILL SITE NO. 31 situated in the Banner Mining District in Section 17, Township Four (4) South, Range Sixteen (16) East (unsurveyed), Gila and Salt River Meridian, Gila County, Arizona, and described as follows:

Beginning at the Southeast corner of said mill site, a post marked SE cor. TMS31, on which this Notice of Location is posted; thence:

West 300 feet to a post marked SW cor. TMS31; thence  
North 726 feet to a post marked NW cor. TMS31; thence  
East 300 feet to a post marked NE cor. TMS31; thence  
South 726 feet to the place of beginning. This claim is approximately S 62° 30' W 4800' from the corner

of Sections S 8-9-16-17, Township 4 South, Range 16 East.

Located and posted on the ground this 2<sup>nd</sup> day of Sept., 1970.

Soren E. Brumley  
Located: NW 1/4 of section 17,  
T. 4 S., R. 16 E., G. & S. R. M.

INSPIRATION CONSOLIDATED COPPER COMPANY

By James H. Jones

OWNER:  
INSPIRATION CONSOLIDATED  
COPPER COMPANY  
P.O. BOX 87  
INSPIRATION, ARIZONA 85537

MAP FILED IN A MC 48023

11:25  
C

333790

DOCKET 290 PAGE 427

STATE OF ARIZONA, County of Gila

I do hereby certify that the within  ment was filed and recorded at request of Inspiration Consolidated

Date Sep. 14, 1970

Time 11:25

A. M., Docket 290

Copper Company

Official Records Page 427

Records of Gila County, Arizona.

WITNESS my hand and official seal the day and year first above written.

RECEIVED  
B.L.M. AZ STATE OFFICE

INDEXED

DORIS PARKIN, County Recorder

PHOTO-COPIED  
PAGED

By Mary V. DePasli, Deputy.

JUL 17 1979

COMPARED

NOTICE OF MILL SITE LOCATION

A MC 48054

NOTICE IS HEREBY GIVEN:

That the undersigned, INSPIRATION CONSOLIDATED COPPER COMPANY, a Maine corporation qualified to do business in Arizona, with offices at Inspiration, Gila County, Arizona, being the owner of more than fifty (50) patented lode mining claims in the Banner Mining District in Township 4 South, Range 16, East (unsurveyed), Gila & Salt River Meridian, Gila County, Arizona, has this day located non-mineral land to be known as Tailing MILL SITE NO. 32 situated in the Banner Mining District in Section 17, Township Four (4) South, Range Sixteen (16) East (unsurveyed), Gila and Salt River Meridian, Gila County, Arizona, and described as follows:

Beginning at the Southeast corner of said mill site, a post marked SE cor. TMS32 on which this Notice of Location is posted; thence:

West 600 feet to a post marked SW cor. TMS32; thence  
North 363 feet to a post marked NW cor. TMS32; thence  
East 600 feet to a post marked NE cor. TMS32; thence  
South 363 feet to the place of beginning. This claim is approximately S 58° W 4975' from the corner

of Sections 8-9-16-17, Township 4 South, Range 16 East.

Located and posted on the ground this 2<sup>nd</sup> day of Sept, 1970.

Loren E. Bunnery  
Located: NW 1/4 of section 17,  
T. 4 S., R. 16 E., G. & S. R. M.

INSPIRATION CONSOLIDATED COPPER COMPANY

By James H. Jones

OWNER:  
INSPIRATION CONSOLIDATED  
COPPER COMPANY  
P.O. BOX 87  
INSPIRATION, ARIZONA 85537

MAP FILED IN A MC 48023

4-200  
11:25  
C

333791

DOCKET NO. PAGE 20

STATE OF ARIZONA, County of Gila:

I do hereby certify that the within instrument was filed and recorded at request of

Inspiration Consolidated  
Copper Company

Date Sep. 14, 1970 Time 11:25 A. M., Docket 290, Official Records Page 428,  
Records of Gila County, Arizona.

WITNESS my hand and official seal the day and year first above written.

RECEIVED  
B.L.M. AZ STATE OFFICE

INDEXED  
PHOTO-COPIED  
COMPARED  
PAGED

DORIS PARKIN, County Recorder

By Mary V. DePaoli, Deputy.

JUL 17 1979

NOTICE OF MILL SITE LOCATION

10:00 A.M.  
PHOENIX, ARIZONA

A MC 48055

NOTICE IS HEREBY GIVEN:

That the undersigned, INSPIRATION CONSOLIDATED COPPER COMPANY, a Maine corporation qualified to do business in Arizona, with offices at Inspiration, Gila County, Arizona, being the owner of more than fifty (50) patented lode mining claims in the Banner Mining District in Township 4 South, Range 16, East (unsurveyed), Gila & Salt River Meridian, Gila County, Arizona, has this day located non-mineral land to be known as Tailing MILL SITE NO. 33 situated in the Banner Mining District in Section 17, Township Four (4) South, Range Sixteen (16) East (unsurveyed), Gila and Salt River Meridian, Gila County, Arizona, and described as follows:

Beginning at the Southwest corner of said mill site, a post marked SW cor. TMS33, on which this Notice of Location is posted; thence:

North 363 feet to a post marked NW cor. TMS33; thence  
East 600 feet to a post marked NE cor. TMS33; thence  
South 363 feet to a post marked SE cor. TMS33; thence  
West 600 feet to the place of beginning. This claim is approximately S 58° W 4975' from the corner

of Sections S 8-9-16-17, Township 4 South, Range 16 East.

Located and posted on the ground this 2<sup>nd</sup> day of Sept., 1970.

John C. Brunney

Located: NW 1/4 of Section 17,

T. 4 S., R. 16 E., G. & S. R. M.

INSPIRATION CONSOLIDATED COPPER COMPANY

By James D. Jones

OWNER:  
INSPIRATION CONSOLIDATED  
COPPER COMPANY  
P.O. BOX 87  
INSPIRATION, ARIZONA 85537

MAP FILED IN A MC 48023



200  
11:25  
C

333792

STATE OF ARIZONA, County of Gila  
I do hereby certify that the within instrument was filed and recorded at request of In-ration Consolidated Copper Company  
Date Sep. 14, 1970 Time 11:25 A. M., Docket 290 Official Records Page 429  
Records of Gila County, Arizona.

WITNESS my hand and official seal the day and year first above written.

DORIS PARKIN, County Recorder

By Mary V. De Paoli Deputy.

RECEIVED  
L.M. AZ STATE OFFICE

INDEXED  
PHOTO-COPIED

PAGED  
COMPARED

JUL 17 1979

NOTICE OF MILL SITE LOCATION

A MC 48056

10:00 A.M.  
PHOENIX, ARIZONA

NOTICE IS HEREBY GIVEN:

That the undersigned, INSPIRATION CONSOLIDATED COPPER COMPANY, a Maine corporation qualified to do business in Arizona, with offices at Inspiration, Gila County, Arizona, being the owner of more than fifty (50) patented lode mining claims in the Banner Mining District in Township 4 South, Range 16, East (unsurveyed), Gila & Salt River Meridian, Gila County, Arizona, has this day located non-mineral land to be known as Tailing MILL SITE NO. 34 situated in the Banner Mining District in Section 17, Township Four (4) South, Range Sixteen (16) East (unsurveyed), Gila and Salt River Meridian, Gila County, Arizona, and described as follows:

Beginning at the Northeast corner of said mill site, a post marked NE cor. TMS 34, on which this Notice of Location is posted; thence:

South 363 feet to a post marked SE cor. TMS 34; thence  
WEST 600 feet to a post marked SW cor. TMS 34; thence  
North 363 feet to a post marked NW cor. TMS 34; thence  
East 600 feet to the place of beginning. This claim is approximately S 53° 30' W 3770' from the corner

of Sections 8-9-16-17, Township 4 South, Range 16 East.

Located and posted on the ground this 28th

day of September August, 1970.

Located: NW 1/4 of section 17,  
T. 4 S., R. 16 E., G. & S. R. M.

INSPIRATION CONSOLIDATED COPPER COMPANY

Joseph E. Leemans

By James H. Jones

OWNER:  
INSPIRATION CONSOLIDATED  
COPPER COMPANY  
P.O. BOX 87  
INSPIRATION, ARIZONA 85537

MAP FILED IN A MC 48023

333793

STATE OF ARIZONA, County of Gila

I do hereby certify that the within instrument was filed and recorded at request of

Inspiration Consolidated  
Copper Company

Date Sep. 14, 1970

Time 11:25 A. M.

Docket 290

Official Records Page 430

Records of Gila County, Arizona.

WITNESS my hand and official seal the day and year first above written.

INDEXED

DORIS PARKIN, County Recorder

PHOTO-COPIED

By Mary V. De Paoli, Deputy.

PAGED

COMPARED

NOTICE OF MILL SITE LOCATION

A MC 48057

RECEIVED  
B.L.M. AZ STATE OFFICE

JUL 17 1979

10:00 A.M.  
PHOENIX, ARIZONA

NOTICE IS HEREBY GIVEN:

That the undersigned, INSPIRATION CONSOLIDATED COPPER COMPANY, a Maine corporation qualified to do business in Arizona, with offices at Inspiration, Gila County, Arizona, being the owner of more than fifty (50) patented lode mining claims in the Banner Mining District in Township 4 South, Range 16, East (unsurveyed), Gila & Salt River Meridian, Gila County, Arizona, has this day located non-mineral land to be known as Tailing MILL SITE NO. 35 situated in the Banner Mining District in Section 17, Township Four (4) South, Range Sixteen (16) East (unsurveyed), Gila and Salt River Meridian, Gila County, Arizona, and described as follows:

Beginning at the Northwest corner of said mill site, a post marked NW cor. TMS35, on which this Notice of Location is posted; thence:

East 600 feet to a post marked NE cor. TMS35; thence  
South 363 feet to a post marked SE cor. TMS35; thence  
West 600 feet to a post marked SW cor. TMS35; thence  
North 363 feet to the place of beginning. This claim is approximately S 53° 30' W 3770' from the corner

of Sections 8-9-16-17, Township 4 South, Range 16 East.

Located and posted on the ground this 28<sup>th</sup>

day of September August, 1970.

Located: NW 1/4 and NE 1/4 of section 17,

T. 4 S., R. 16 E., G. & S. R. M.

INSPIRATION CONSOLIDATED COPPER COMPANY

*Joseph E. Cunningham*

By *James E. Jones*

OWNER:  
INSPIRATION CONSOLIDATED  
COPPER COMPANY  
P.O. BOX 87  
INSPIRATION, ARIZONA 85537

MAP FILED IN A MC 48023

11:25

333794

DOCKET 250 PAGE 431

STATE OF ARIZONA, County of Gila:  
I do hereby certify that the within ☒ ment was filed and recorded at request of Inspiration Consolidated Copper Company  
Date Sep. 14, 1970 Time 11:25 A. M., Docket 290 Official Records Page 431,  
Records of Gila County, Arizona.

B.L.M. AZ STATE OFFICE

JUL 17 1979

INDEXED

PHOTO-COPIED  
PAGED

DORIS PARKIN, County Recorder

By Mary V. DePaoli Deputy.

COMPARED

NOTICE OF MILL SITE LOCATION

A MC 48058

NOTICE IS HEREBY GIVEN:

That the undersigned, INSPIRATION CONSOLIDATED COPPER COMPANY, a Maine corporation qualified to do business in Arizona, with offices at Inspiration, Gila County, Arizona, being the owner of more than fifty (50) patented lode mining claims in the Banner Mining District in Township 4 South, Range 16, East (unsurveyed), Gila & Salt River Meridian, Gila County, Arizona, has this day located non-mineral land to be known as Tailing MILL SITE NO. 36 situated in the Banner Mining District in Section 17, Township Four (4) South, Range Sixteen (16) East (unsurveyed), Gila and Salt River Meridian, Gila County, Arizona, and described as follows:

Beginning at the Northwest corner of said mill site, a post marked NW cor. TMS36, on which this Notice of Location is posted; thence:

East 600 feet to a post marked NE cor. TMS36; thence  
South 363 feet to a post marked SE cor. TMS36; thence  
West 600 feet to a post marked SW cor. TMS36; thence  
North 363 feet to the place of beginning. This claim is approximately S 58° W 4975' from the corner

of Sections S 8-9-16-17, Township 4 South, Range 16 East.

Located and posted on the ground this 2nd day of Sept., 1970.

Joren C. Buiney INSPIRATION CONSOLIDATED COPPER COMPANY  
Located: NW 1/4 and SW 1/4 of section 17,  
T. 4 S., R. 16 E., G. & S. R. M.  
By James Jones

OWNER:  
INSPIRATION CONSOLIDATED  
COPPER COMPANY  
P.O. BOX 87  
INSPIRATION, ARIZONA 85537

MAP FILED IN A MC 48023

2.00  
11:25  
C

333795

STATE OF ARIZONA, County of Gila:  
I do hereby certify that the within instrument was filed and recorded at request of Inspiration Consolidated Copper Company  
Date Sep. 14, 1970 Time 11:25 A. M., Docket 290 Official Records Page 432,  
Records of Gila County, Arizona.

RECEIVED  
B.L.M. AZ STATE OFFICE  
JUL 17 1979  
10:00 AM  
PHOENIX, ARIZONA

INDEXED  
PHOTO-COPIED  
PAGED  
COMPARED

DORIS PARKIN, County Recorder  
By Mary V. DePasoli, Deputy.

NOTICE OF MILL SITE LOCATION

A MC 48059

NOTICE IS HEREBY GIVEN:

That the undersigned, INSPIRATION CONSOLIDATED COPPER COMPANY, a Maine corporation qualified to do business in Arizona, with offices at Inspiration, Gila County, Arizona, being the owner of more than fifty (50) patented lode mining claims in the Banner Mining District in Township 4 South, Range 16, East (unsurveyed), Gila & Salt River Meridian, Gila County, Arizona, has this day located non-mineral land to be known as Tailing MILL SITE NO. 37 situated in the Banner Mining District in Section 17, Township Four (4) South, Range Sixteen (16) East (unsurveyed), Gila and Salt River Meridian, Gila County, Arizona, and described as follows:

Beginning at the Northeast corner of said mill site, a post marked NE cor. TMS37, on which this Notice of Location is posted; thence:

South 363 feet to a post marked SE cor. TMS37; thence  
West 600 feet to a post marked SW cor. TMS37; thence  
North 363 feet to a post marked NW cor. TMS37; thence  
East 600 feet to the place of beginning. This claim is approximately S 58° W 4975' from the corner

of Sections 8, 9, 16, 17, Township 4 South, Range 16 East.

Located and posted on the ground this 2<sup>nd</sup> day of Sept., 1970.

Loren E. Brunney  
Located: NW 1/4 and SW 1/4 of section 17,  
T. 4 S., R. 16 E., G & S.R. M.

INSPIRATION CONSOLIDATED COPPER COMPANY

By James H. Jones

OWNER:  
INSPIRATION CONSOLIDATED  
COPPER COMPANY  
P.O. BOX 87  
INSPIRATION, ARIZONA 85537

MAP FILED IN A MC 48023



11:25  
C

333796

BUCKET 2

STATE OF ARIZONA, County of      ss:

I do hereby certify that the within      document was filed and recorded at request of Inspiration Consolidated Copper Company

Date Sep. 14, 1970 Time 11:25 A. M., Docket 290 Official Records Page 433,  
Records of Gila County, Arizona.

WITNESS my hand and official seal the day and year first above written.

INDEXED

DORIS PARKIN, County Recorder

PHOTO-COPIED

By Mary V. De Paoli, Deputy.

PAGES

COMPARED

NOTICE OF MILL SITE LOCATION

A MC 48060

RECEIVED  
B.L.M. AZ STATE OFFICE

JUL 17 1979

NOTICE IS HEREBY GIVEN:

That the undersigned, INSPIRATION CONSOLIDATED COPPER COMPANY, a Maine corporation qualified to do business in Arizona, with offices at Inspiration, Gila County, Arizona, being the owner of more than fifty (50) patented lode mining claims in the Banner Mining District in Township 4 South, Range 16, East (unsurveyed), Gila & Salt River Meridian, Gila County, Arizona, has this day located non-mineral land to be known as Tailing MILL SITE NO. 38 situated in the Banner Mining District in Section 17, Township Four (4) South, Range Sixteen (16) East (unsurveyed), Gila and Salt River Meridian, Gila County, Arizona, and described as follows:

Beginning at the Southeast corner of said mill site, a post marked SE cor. TMS38, on which this Notice of Location is posted; thence:

West 300 feet to a post marked SW cor. TMS38; thence  
North 726 feet to a post marked NW cor. TMS38; thence  
East 300 feet to a post marked NE cor. TMS38; thence  
South 726 feet to the place of beginning. This claim is approximately N64°W 5350' from the corner

of Sections 16-17-20-21, Township 4 South, Range 16 East.

Located and posted on the ground this 2<sup>nd</sup> day of Sept., 1970.

James E. Bunnery  
Located: NW 1/4 and SW 1/4 of section 17,  
T. 4 S., R. 16 E., G. & S. R. M.

INSPIRATION CONSOLIDATED COPPER COMPANY

By James E. Jones

OWNER:  
INSPIRATION CONSOLIDATED  
COPPER COMPANY  
P.O. BOX 87  
INSPIRATION, ARIZONA 85537

MAP FILED IN A MC 48023

STATE OF ARIZONA, County of Gila:  
I do hereby certify that the within instrument was filed and recorded at request of Inspiration Consolidated Copper Company  
Date Sep. 14, 1970 Time 11:25 A. M., Docket 290 Official Records Page 434,  
Records of Gila County, Arizona.

WITNESS my hand and official seal the day and year first above written.

RECEIVED  
B.L.M. AZ STATE OFFICE

INDEXED DORIS PARKIN, County Recorder

PHOTO-COPIED By Mary V. DePaoli, Deputy.  
PAGED

JUL 17 1970

COMPARED  
NOTICE OF MILL SITE LOCATION

10:00 A.M.  
PHOENIX, ARIZONA

A MC 48061

NOTICE IS HEREBY GIVEN:

That the undersigned, INSPIRATION CONSOLIDATED COPPER COMPANY, a Maine corporation qualified to do business in Arizona, with offices at Inspiration, Gila County, Arizona, being the owner of more than fifty (50) patented lode mining claims in the Banner Mining District in Township 4 South, Range 16, East (unsurveyed), Gila & Salt River Meridian, Gila County, Arizona, has this day located non-mineral land to be known as Tailing MILL SITE NO. 39 situated in the Banner Mining District in Section 17 & 18, Township Four (4) South, Range Sixteen (16) East (unsurveyed), Gila and Salt River Meridian, Gila County, Arizona, and described as follows:

Beginning at the Northeast corner of said mill site, a post marked cor. TMS39, on which this Notice of Location is posted; thence:

South 363 feet to a post marked SE cor. TMS39; thence  
West 600 feet to a post marked SW cor. TMS39; thence  
North 363 feet to a post marked NW cor. TMS39; thence  
East 600 feet to the place of beginning. This claim is approximately N 64° W 5350' from the corner

of Sections 16-17-20-21, Township 4 South, Range 16 East.

Located and posted on the ground this 2nd day of Sept., 1970.

Lois E. Buinney INSPIRATION CONSOLIDATED COPPER COMPANY  
Located: SW 1/4 of section 17,  
T. 4 S., R. 16 E., G. & S. R. M.  
By James E. Jones

OWNER:  
INSPIRATION CONSOLIDATED  
COPPER COMPANY  
P.O. BOX 87  
INSPIRATION, ARIZONA 85537

MAP 1 L.H. 10 48023

\$2.00  
11:25  
C

333798

DOCKET 290 PAGE 435

STATE OF ARIZONA, County of Gila

I do hereby certify that the within instrument was filed and recorded at request of Inspiration Consolidated Copper Company

Date Sep. 14, 1970 Time 11:25 A. M., Docket 290 Official Records Page 435,  
Records of Gila County, Arizona.

WITNESS my hand and official seal the day and year first above written.

RECEIVED

B.L.M. / BUREAU OF LAND MANAGEMENT

JUN 17 1979

INDEXED  
PHOTO-COPIED  
PAGED  
COMPARED

DORIS PARKIN, County Recorder

By Mary V. De Paoli, Deputy.

10:00 A.M.  
PHOENIX, ARIZONA

NOTICE OF MILL SITE LOCATION

48062

A MC

NOTICE IS HEREBY GIVEN:

That the undersigned, INSPIRATION CONSOLIDATED COPPER COMPANY, a Maine corporation qualified to do business in Arizona, with offices at Inspiration, Gila County, Arizona, being the owner of more than fifty (50) patented lode mining claims in the Banner Mining District in Township 4 South, Range 16, East (unsurveyed), Gila & Salt River Meridian, Gila County, Arizona, has this day located non-mineral land to be known as Tailing MILL SITE NO. 40 situated in the Banner Mining District in Section 17, Township Four (4) South, Range Sixteen (16) East (unsurveyed), Gila and Salt River Meridian, Gila County, Arizona, and described as follows:

Beginning at the Northeast corner of said mill site, a post marked NE cor. TMS40, on which this Notice of Location is posted; thence:

South 363 feet to a post marked SE cor. TMS40; thence  
West 600 feet to a post marked SW cor. TMS40; thence  
North 363 feet to a post marked NW cor. TMS40; thence  
East 600 feet to the place of beginning. This claim is approximately N 61° W 4800' from the corner

of Sections 16-17-20-21, Township 4 South, Range 16 East.

Located and posted on the ground this 2nd day of Sept., 1970.

John E. Bunnery

located: SW 1/4 of section 17,

T. 4 S., R. 16 E., G. & S. R. M.

INSPIRATION CONSOLIDATED COPPER COMPANY

By James E. Jones

OWNER:  
INSPIRATION CONSOLIDATED  
COPPER COMPANY  
P.O. BOX 87  
INSPIRATION, ARIZONA 85537

MAP FILED IN A MC 48023

WITNESS my hand and official seal the day and year first above written.

RECEIVED  
B.L.M. AZ STATE OFFICE  
JUL 17 1979

INDEXED  
PHOTO-COPIED  
PAGE 1  
COMPARED

DORIS PARKIN, County Recorder  
By Mary V. DePaoli, Deputy.

10:00 A.M.  
PHOENIX, ARIZONA

NOTICE OF MILL SITE LOCATION  
A MC 48063

NOTICE IS HEREBY GIVEN:

That the undersigned, INSPIRATION CONSOLIDATED COPPER COMPANY, a Maine corporation qualifed to do business in Arizona, with offices at In-  
spiration, Gila County, Arizona, being the owner of more than fifty (50)  
patented lode mining claims in the Banner Mining District in Township 4  
South, Range 16, East (unsurveyed), Gila & Salt River Meridian, Gila County,  
Arizona, has this day located non-mineral land to be known as Tailing  
MILL SITE NO. 41 situated in the Banner Mining District in  
Section 17 & 18, Township Four (4) South, Range Sixteen (16) East  
(unsurveyed), Gila and Salt River Meridian, Gila County, Arizona, and des-  
cribed as follows:

Beginning at the Northeast corner of said mill site, a post  
marked NE cor. TMS41, on which this Notice of Location is  
posted; thence:

South 363 feet to a post marked SE cor. TMS41; thence  
West 600 feet to a post marked SW cor. TMS41; thence  
North 363 feet to a post marked NW cor. TMS41; thence  
East 600 feet to the place of beginning. This claim is  
approximately N 67° 30' W 5200' from the corner

of Sections 16-17-20-21, Township 4 South, Range 16 East.

Located and posted on the ground this 2<sup>nd</sup>  
day of Sept, 1970.

Soren E. Brunney  
Located: SW 1/4 of section 17,  
T. 4 S., R. 16 E., G. & S. R. M.

INSPIRATION CONSOLIDATED COPPER COMPANY  
By James E. Jones

OWNER:  
INSPIRATION CONSOLIDATED  
COPPER COMPANY  
P.O. BOX 87  
INSPIRATION, ARIZONA 85537

MAP FILED IN A MC 48023



MAP FILED IN FILE NO. 48023

4:15

349502

STATE OF ARIZONA, County of Gila:

I do hereby certify that the within instrument was filed and recorded at request of

Inspiration Consolidated Copper Company

Date Feb. 2, 1972

Time 4:15 P. M.

Docket 314

Official Records Page 955

Records of Gila County, Arizona.

WITNESS my hand and official seal the day and year first above written.

DORIS PARKIN, County Recorder

By Elizabeth H. Remington Deputy.

RECEIVED  
B.L.M. 17 OFFICE

INDEXED  
PHOTO-COPIED  
COMPARED  
PAGE

NOTICE OF MILL SITE LOCATION

JUN 17 1979

A MC 48065

COEN, ARIZONA

NOTICE IS HEREBY GIVEN:

That the undersigned, INSPIRATION CONSOLIDATED COPPER COMPANY, a Maine corporation qualified to do business in Arizona, with offices at Inspiration, Gila County, Arizona, being the owner of more than fifty (50) patented lode mining claims in the Banner Mining District in Township 4 South, Range 16, East (unsurveyed), Gila and Salt River Meridian, Gila County, Arizona, has this day located non-mineral land as a mill site to be known as Xmas 1 situated in the Banner Mining District in Section 29, Township Four (4) South, Range Sixteen (16) East (unsurveyed), Gila and Salt River Meridian, Gila County, Arizona, and described as follows:

Beginning at the Northwest corner of said mill site, being a monument on which this Notice of Location is posted; thence:

S. 5° 30' W., 300 feet to a monument: thence

East, 600 feet to a monument: thence

North, 363 feet to a monument: thence

S. 86° 20' W., 570 feet to the place of beginning.

Located: NW 1/4 and NE 1/4 of section 29, T. 4 S., R. 16 E. G. & S. R. M.

This mill site <sup>location</sup> is situated about 2520 feet in a S. 54° 20' E. direction from the NW corner of Section 29, Township 4 South, Range 16 East.

Located and posted on the ground this 17<sup>th</sup> day of January, 1972.

OWNER:  
INSPIRATION CONSOLIDATED  
COPPER COMPANY  
P.O. BOX 87  
INSPIRATION, ARIZONA 85537  
WITNESSES:

INSPIRATION CONSOLIDATED COPPER CO.

By John T. Eastlake

MAP FILED IN A MC 48023

STATE OF ARIZONA, County of Gila  
I do hereby certify that the within instrument was filed and recorded at request of  
Date Feb. 2, 1972 Time 4:15 P. M. Docket 314 Official Records Page 956,  
Records of Gila County, Arizona.

WITNESS my hand and official seal the day and year first above written.

RECEIVED  
M. 17 STATE OFFICE  
COMPARED

INDEXED  
PHOTO-COPIED  
PAGED

DORIS PARKIN, County Recorder  
By Elizabeth Hempton Deputy.

NOTICE OF MILL SITE LOCATION

MAR 17 1979  
10:00 A.M.  
PHOENIX, ARIZONA

A MC 48066

NOTICE IS HEREBY GIVEN:

That the undersigned, INSPIRATION CONSOLIDATED COPPER COMPANY, a Maine corporation qualified to do business in Arizona, with offices at Inspiration, Gila County, Arizona, being the owner of more than fifty (50) patented lode mining claims in the Banner Mining District in Township 4 South, Range 16, East (unsurveyed), Gila and Salt River Meridian, Gila County, Arizona, has this day located non-mineral land as a mill site to be known as Xmas 2 situated in the Banner Mining District in Section 29, Township Four (4) South, Range Sixteen (16) East (unsurveyed), Gila and Salt River Meridian, Gila County, Arizona, and described as follows:

Beginning at the Northeast corner of said mill site, being a monument on which this Notice of Location is posted; thence:

- S. 14° 30' E., 383 feet to a monument: thence
- West, 600 feet to a monument: thence
- North, 333 feet to a monument: thence
- N. 86° 20' E., 510 feet to the place of beginning.

Located: NE 1/4 of section 29, T. 4 S., R. 16 E., E. & S. R. M.

This mill site <sup>location</sup> is situated about 2380 feet in a S. 55° 05' W. direction from the NE Corner of Section 29, Township 4 South, Range 16 East.

Located and posted on the ground this 17<sup>th</sup> day of January, 1972.

OWNER:  
INSPIRATION CONSOLIDATED  
COPPER COMPANY  
P.O. BOX 87  
INSPIRATION, ARIZONA 85537  
WITNESSES:  
Albert J. Farris

INSPIRATION CONSOLIDATED COPPER CO.  
By John T. Eastlick

MAP FILED IN A MC 48023

349504

STATE OF ARIZONA, County of Gila:  
I do hereby certify that the within instrument was filed and recorded at request of Inspiration Consolidated Copper Company

Date Feb. 2, 1972 Time 4:15 P.M., Docket 314 Official Records Page 957  
Records of Gila County, Arizona.

WITNESS my hand and official seal the day and year first above written.

RECEIVED  
B.L.M. AZ STATE OFFICE  
INDEXED  
PHOTO-COPIED  
COMPARED  
PAGEL

DORIS PARKIN, County Recorder  
By Elizabeth Rempton Deputy.

17 1979 NOTICE OF MILL SITE LOCATION

10:00 A.M.  
PHOENIX, ARIZONA

A MC 48067

NOTICE IS HEREBY GIVEN:

That the undersigned, INSPIRATION CONSOLIDATED COPPER COMPANY, a Maine corporation qualified to do business in Arizona, with offices at Inspiration, Gila County, Arizona, being the owner of more than fifty (50) patented lode mining claims in the Banner Mining District in Township 4 South, Range 16, East (unsurveyed), Gila and Salt River Meridian, Gila County, Arizona, has this day located non-mineral land as a mill site to be known as Xmas 3 situated in the Banner Mining District in Section 29, Township Four (4) South, Range Sixteen (16) East (unsurveyed), Gila and Salt River Meridian, Gila County, Arizona, and described as follows:

Beginning at the Northwest corner of said mill site, being a monument on which this Notice of Location is posted; thence:

- S. 14° 30' E., 383 feet to a monument: thence
- East, 600 feet to a monument: thence
- N. 33° 50' W., 490 feet to a monument: thence
- S. 86° 20' W., 425 feet to the place of beginning.

Located: NE 1/4 of section 29, T. 4 S., R. 16 E., G. & S. R. M.

This mill site <sup>location</sup> is situated about 2380 feet in a S. 55° 05' W. direction from the NE corner of Section 29, Township 4 South, Range 16 East.

Located and posted on the ground this 17<sup>th</sup> day of January, 1972.

OWNER:  
INSPIRATION CONSOLIDATED  
COPPER COMPANY  
P.O. BOX 87  
INSPIRATION, ARIZONA 85537  
WITNESSES:

INSPIRATION CONSOLIDATED COPPER CO.  
By John T. Eastland

Robert L. Fair

MAP FILED IN A MC 48023



STATE OF ARIZONA, County of Gila: **349505** Inspiration Consolidated  
I do hereby certify that the within instrument was filed and recorded at request of Copper Company  
Date Feb. 2, 1972 Time 4:15 P. M., Docket 314 Official Records Page 958  
Records of Gila County, Arizona.

WITNESS my hand and official seal the day and year first above written.

INDEXED  
PHOTO-COPIED  
PAGE  
COMPARED

DORIS PARKIN, County Recorder.  
By Elizabeth Kempton Deputy.

RECEIVED  
OFFICE

NOTICE OF MILL SITE LOCATION

1979

**48068**  
A MC

COPIES  
GILLY, ARIZONA

NOTICE IS HEREBY GIVEN:

That the undersigned, INSPIRATION CONSOLIDATED COPPER COMPANY, a Maine corporation qualified to do business in Arizona, with offices at Inspiration, Gila County, Arizona, being the owner of more than fifty (50) patented lode mining claims in the Banner Mining District in Township 4 South, Range 16, East (unsurveyed), Gila and Salt River Meridian, Gila County, Arizona, has this day located non-mineral land as a mill site to be known as Xmas 4. situated in the Banner Mining District in Section 29, Township Four (4) South, Range Sixteen (16) East (unsurveyed), Gila and Salt River Meridian, Gila County, Arizona, and described as follows:

Beginning at the S.W. corner of said mill site, being a monument on which this Notice of Location is posted; thence:

- North, 363 feet to a monument: thence
- East, 600 feet to a monument: thence
- South, 363 feet to a monument: thence
- West, 600 feet to the place of beginning.

Located: NW 1/4 and NE 1/4 of section 29, T. 4 S., R. 16 E., G. & S. R. M.

This mill site <sup>location</sup> is situated about 2940 feet in a S. 43° 24' E. direction from the NW Cor. of Section 29, Township 4 South, Range 16 East.

Located and posted on the ground this 17<sup>th</sup> day of January, 1972.

OWNER:  
INSPIRATION CONSOLIDATED  
COPPER COMPANY  
P.O. BOX 87  
INSPIRATION, ARIZONA 85537  
WITNESSES:

INSPIRATION CONSOLIDATED COPPER CO.  
By John T. Eastick

Albert L. Farris

MAP FILED IN A MC 48023

I do hereby certify that the within instrument was filed and recorded at request of Copper CompanyDate Feb. 2, 1972 Time 4:15 P.M., Docket 314 Official Records Page 959  
Records of Gila County, Arizona.

WITNESS my hand and official seal the day and year first above written.

INDEXED

DORIS PARKIN, County Recorder

RECEIVED

PHOTO-COPIED

B.L.M. AZ STATE OFFICE

COMPARED

PAGED

By Elizabeth Thompson Deputy.

JUN 17 1979

## NOTICE OF MILL SITE LOCATION

10:00 A.M.

PHOENIX, ARIZONA

A MC 48069

NOTICE IS HEREBY GIVEN:

That the undersigned, INSPIRATION CONSOLIDATED COPPER COMPANY, a Maine corporation qualified to do business in Arizona, with offices at Inspiration, Gila County, Arizona, being the owner of more than fifty (50) patented lode mining claims in the Banner Mining District in Township 4 South, Range 16, East (unsurveyed), Gila and Salt River Meridian, Gila County, Arizona, has this day located non-mineral land as a mill site to be known as Xmas 5. situated in the Banner Mining District in Section 29, Township Four (4) South, Range Sixteen (16) East (unsurveyed), Gila and Salt River Meridian, Gila County, Arizona, and described as follows:

Beginning at the ~~W~~ S.E. corner of said mill site, being a monument on which this Notice of Location is posted; thence:

North, 363 feet to a monument: thence

West, 600 feet to a monument: thence

South, 363 feet to a monument: thence

East, 600 feet to the place of beginning.

Located: NE 1/4 of section 29, T. 4 S., R. 16 E., G. & S. R. M.

This mill site <sup>location</sup> is situated about 2795 feet in a S. 41° 25' W. direction from the N.E. Corner of Section 29, Township 4 South, Range 16 East.

Located and posted on the ground this 17<sup>th</sup> day of January, 1972.

OWNER:

INSPIRATION CONSOLIDATED

COPPER COMPANY

P.O. BOX 87

INSPIRATION, ARIZONA 85537

WITNESSES:

INSPIRATION CONSOLIDATED COPPER CO.

By Thomas T. EastlundAlbert L. Farris

48023

MAP 1

349507

I nspiration Consolidated

STATE OF ARIZONA, County of Gila:

I do hereby certify that the within instrument was filed and recorded at request of Copper CompanyDate Feb. 2, 1972 Time 4:15 P. M., Docket 314 Official Records Page 960  
Records of Gila County, Arizona.

WITNESS my hand and official seal the day and year first above written.

RECEIVED  
B.L.M. AZ STATE OFFICEINDEXED  
PHOTO-COPIED  
PAGED  
COMPARED

DORIS PARKIN, County Recorder

By Elizabeth Kempton Deputy.

JUL 17 1979

NOTICE OF MILL SITE LOCATION

10:00 A.M.

PHOENIX, ARIZONA

A MC 48070

NOTICE IS HEREBY GIVEN:

That the undersigned, INSPIRATION CONSOLIDATED COPPER COMPANY, a Maine corporation qualified to do business in Arizona, with offices at Inspiration, Gila County, Arizona, being the owner of more than fifty (50) patented lode mining claims in the Banner Mining District in Township 4 South, Range 16, East (unsurveyed), Gila and Salt River Meridian, Gila County, Arizona, has this day located non-mineral land as a mill site to be known as Xmas 6 situated in the Banner Mining District in Section 29, Township Four (4) South, Range Sixteen (16) East (unsurveyed), Gila and Salt River Meridian, Gila County, Arizona, and described as follows:

Beginning at the S.W. corner of said mill site, being a monument on which this Notice of Location is posted; thence:

North, 363 feet to a monument: thence

East, 600 feet to a monument: thence

South, 363 feet to a monument: thence

West, 600 feet to the place of beginning.

Located: NE 1/4 of section 29, T. 4 S., R. 16 E., G. & S. R. M.

This mill site <sup>location</sup> is situated about 2795 feet in a S. 41° 25' W. direction from the N.E. Corner of Section 29, Township 4 South, Range 16 East.

Located and posted on the ground this 17<sup>th</sup> day of January, 1972.

OWNER:  
INSPIRATION CONSOLIDATED  
COPPER COMPANY  
P.O. BOX 87  
INSPIRATION, ARIZONA 85537

WITNESSES:

Albert F. Davis

INSPIRATION CONSOLIDATED COPPER CO.

By John T. Eastlund

P FILED IN A MC 48023

I do hereby certify that the within instrument was filed and recorded at request of Inspiration Consolidated Copper Company  
 Date Feb. 2, 1972 Time 4:15 P. M., Docket 314 Official Records Page 961  
 Records of Gila County, Arizona.

WITNESS my hand and official seal the day and year first above written.

B.L.M. AZ STATE OFFICE

INDEXED  
PHOTO-COPIED  
PAGED

DORIS PARKIN, County Recorder

By Elizabeth Rempton Deputy.

JAN 17 1979 COMPARED

## NOTICE OF MILL SITE LOCATION

10:00 A.M.

PHOENIX, ARIZONA

A MC 48071

NOTICE IS HEREBY GIVEN:

That the undersigned, INSPIRATION CONSOLIDATED COPPER COMPANY, a Maine corporation qualified to do business in Arizona, with offices at Inspiration, Gila County, Arizona, being the owner of more than fifty (50) patented lode mining claims in the Banner Mining District in Township 4 South, Range 16, East (unsurveyed), Gila and Salt River Meridian, Gila County, Arizona, has this day located non-mineral land as a mill site to be known as Xmas 7 situated in the Banner Mining District in Section 29, Township Four (4) South, Range Sixteen (16) East (unsurveyed), Gila and Salt River Meridian, Gila County, Arizona, and described as follows:

Beginning at the S.E. corner of said mill site, being a monument on which this Notice of Location is posted; thence:

North, 726 feet to a monument: thence  
West, 300 feet to a monument: thence  
South, 726 feet to a monument: thence  
East, 300 feet to the place of beginning.

Located: NE 1/4 of section 29, T. 4 S., R. 16 E., G. & S. R. M.

This mill site <sup>location</sup> is situated about 2635 feet in a S. 21°06' W. direction from the NE. Cor. of Section 29, Township 4 South, Range 16 East.

Located and posted on the ground this 17<sup>th</sup> day of January, 1972.

OWNER:  
 INSPIRATION CONSOLIDATED  
 COPPER COMPANY  
 P.O. BOX 87  
 INSPIRATION, ARIZONA 85537  
 WITNESSES:

Albert P. T. [Signature]

INSPIRATION CONSOLIDATED COPPER CO.

By John T. Eastlick

MAP FILED IN A MC 48023

349509

STATE OF ARIZONA, County of Gila s:  
I do hereby certify that the within instrument was filed and recorded at request of Inspiration Consolidated Copper Company

Date Feb. 2, 1972 Time 4:15 P.M., Docket 314 Official Records Page 962

Records of Gila County, Arizona.

B.L.M. WITNESS my hand and official seal the day and year first above written.

FILE INDEXED  
PHOTO-COPIED  
PAGE COMPARED

DORIS PARKIN, County Recorder  
By Elizabeth Rempton Deputy.

10:00 A.M.  
PHOENIX, ARIZONA

NOTICE OF MILL SITE LOCATION

A MC 48072

NOTICE IS HEREBY GIVEN:

That the undersigned, INSPIRATION CONSOLIDATED COPPER COMPANY, a Maine corporation qualified to do business in Arizona, with offices at Inspiration, Gila County, Arizona, being the owner of more than fifty (50) patented lode mining claims in the Banner Mining District in Township 4 South, Range 16, East (unsurveyed), Gila and Salt River Meridian, Gila County, Arizona, has this day located non-mineral land as a mill site to be known as Xmas 8 situated in the Banner Mining District in Section 29, Township Four (4) South, Range Sixteen (16) East (unsurveyed), Gila and Salt River Meridian, Gila County, Arizona, and described as follows:

Beginning at the N.W. corner of said mill site, being a monument on which this Notice of Location is posted; thence:

- South, 363 feet to a monument: thence
- East, 600 feet to a monument: thence
- North, 363 feet to a monument: thence
- West, 600 feet to the place of beginning.

Located: NE 1/4 of section 29, T. 4 S., R. 16 E., G. & S. R. M.

This mill site <sup>location</sup> is situated about 2795 feet in a S. 41°25' W. direction from the NE Cor. of Section 29, Township 4 South, Range 16 East.

Located and posted on the ground this 17<sup>th</sup> day of January, 1972.

OWNER:  
INSPIRATION CONSOLIDATED  
COPPER COMPANY  
P.O. BOX 87  
INSPIRATION, ARIZONA 85537

INSPIRATION CONSOLIDATED COPPER CO.

WITNESSES:  
Albert L. Farris

By John T. Eastlund

MAP FILED IN A MC 48023



349510

STATE OF ARIZONA, County of       :

Inspiration Consolidated

I do hereby certify that the within instrument was filed and recorded at request of Copper CompanyDate Feb. 2, 1972 Time 4:15 P. M., Docket 314 Official Records Page 963  
Records of Gila County, Arizona.

WITNESS my hand and official seal the day and year first above written.

RECEIVED

INDEXED

DORIS PARKIN, County Recorder

PHOTO-COPIED

FAGED

By Elizabeth Krenator Deputy.

JAN 17 1979 COMPARE

NOTICE OF MILL SITE LOCATION10:00 A.M.  
PHOENIX, ARIZONAA MC 48073

NOTICE IS HEREBY GIVEN:

That the undersigned, INSPIRATION CONSOLIDATED COPPER COMPANY, a Maine corporation qualified to do business in Arizona, with offices at Inspiration, Gila County, Arizona, being the owner of more than fifty (50) patented lode mining claims in the Banner Mining District in Township 4 South, Range 16, East (unsurveyed), Gila and Salt River Meridian, Gila County, Arizona, has this day located non-mineral land as a mill site to be known as Xmas 9 situated in the Banner Mining District in Section 29, Township Four (4) South, Range Sixteen (16) East (unsurveyed), Gila and Salt River Meridian, Gila County, Arizona, and described as follows:

Beginning at the NE. corner of said mill site, being a monument on which this Notice of Location is posted; thence:

South, 363 feet to a monument: thenceWest, 600 feet to a monument: thenceNorth, 363 feet to a monument: thenceEast, 600 feet to the place of beginning.

located: NE 1/4 of section 29, T. 4 S., R. 16 E., G. &amp; S. R. M.

This mill site <sup>location</sup> is situated about 2795 feet in a S. 41° 25' W. direction from the NE Cor. of Section 29, Township 4 South, Range 16 East.

Located and posted on the ground this 17<sup>th</sup> day of January, 1972.

OWNER:

INSPIRATION CONSOLIDATED

COPPER COMPANY

P.O. BOX 87

INSPIRATION, ARIZONA 85537

WITNESSES:

INSPIRATION CONSOLIDATED COPPER CO.

By John T. EastlundAlbert L. TravisMAP FILED IN A MC 48023

349511

STATE OF ARIZONA, County of Gila: I do hereby certify that the within Instrument was filed and recorded at request of Inspiration Consolidated Copper Company

Date Feb. 2, 1972 Time 4:15 P. M., Docket 314 Official Records Page 964  
Records of Gila County, Arizona.

WITNESS my hand and official seal the day and year first above written.

RECEIVED  
P.M. 17 STATE OFFICE  
INDEXED  
PHOTO-COPIED  
COMPARED  
PAGED

DORIS PARKIN, County Recorder  
By Elizabeth Rempton Deputy.

17 1979 NOTICE OF MILL SITE LOCATION

10:00 A.M.  
PHOENIX, ARIZONA

A MC 48074

NOTICE IS HEREBY GIVEN:

That the undersigned, INSPIRATION CONSOLIDATED COPPER COMPANY, a Maine corporation qualified to do business in Arizona, with offices at Inspiration, Gila County, Arizona, being the owner of more than fifty (50) patented lode mining claims in the Banner Mining District in Township 4 South, Range 16, East (unsurveyed), Gila and Salt River Meridian, Gila County, Arizona, has this day located non-mineral land as a mill site to be known as Xmas 10 situated in the Banner Mining District in Section 29, Township Four (4) South, Range Sixteen (16) East (unsurveyed), Gila and Salt River Meridian, Gila County, Arizona, and described as follows:

Beginning at the N.W. corner of said mill site, being a monument on which this Notice of Location is posted; thence:

South, 363 feet to a monument: thence

East, 600 feet to a monument: thence

North, 363 feet to a monument: thence

West, 600 feet to the place of beginning.

Located: NE 1/4 and NW 1/4 of section 29, T. 4 S. R. 16 E., G. & S. R. M.

This mill site <sup>location</sup> is situated about 2940 feet in a S. 43° 24' E. direction from the NW Cor. of Section 29, Township 4 South, Range 16 East.

Located and posted on the ground this 17th day of January, 1972.

OWNER:  
INSPIRATION CONSOLIDATED  
COPPER COMPANY  
P.O. BOX 87  
INSPIRATION, ARIZONA 85537  
WITNESSES:

INSPIRATION CONSOLIDATED COPPER CO.  
By John T. Eastlund

Albert L. Favis

MAP FILED IN A MC 48023

349512

STATE OF ARIZONA, County of Yuma ss:  
I do hereby certify that the within instrument was filed and recorded at request of Inspiration Consolidated Copper Company

Date Feb 2, 1972 Time 4:15 P. M., Docket 314 Official Records Page 965  
Records of Gila County, Arizona.

WITNESS my hand and official seal the day and year first above written.

RECEIVED  
B.L.M. AZ STATE OFFICE  
INDEXED  
PHOTO-COPIED  
PAGED  
COMPARED

DORIS PARKIN, County Recorder  
By Elizabeth Kempton Deputy.

JUN 17 1979

NOTICE OF MILL SITE LOCATION

12:00 A.M.  
PHOENIX, ARIZONA

A MC 48075

NOTICE IS HEREBY GIVEN:

That the undersigned, INSPIRATION CONSOLIDATED COPPER COMPANY, a Maine corporation qualified to do business in Arizona, with offices at Inspiration, Gila County, Arizona, being the owner of more than fifty (50) patented lode mining claims in the Banner Mining District in Township 4 South, Range 16, East (unsurveyed), Gila and Salt River Meridian, Gila County, Arizona, has this day located non-mineral land as a mill site to be known as Xmas 11 situated in the Banner Mining District in Section 29, Township Four (4) South, Range Sixteen (16) East (unsurveyed), Gila and Salt River Meridian, Gila County, Arizona, and described as follows:

Beginning at the Northeast corner of said mill site, being a monument on which this Notice of Location is posted; thence:

S. 5° 30' W., 300 feet to a monument; thence  
South, 726 feet to a monument: thence

S. 73° W., 292 feet to a monument: thence

N. 11° 20' E., 600 feet to a monument: thence

N. 20° 25' E., 552 feet to the place of beginning.

Located: NW 1/4 of section 29, T. 4 S., R. 16 E., G. & S. R. M.

This mill site <sup>location</sup> is situated about 2520 feet in a S. 54° 20' E. direction from the NW corner of Section 29, Township 4 South, Range 16 East.

Located and posted on the ground this 17<sup>th</sup> day of January, 1972.

OWNER:  
INSPIRATION CONSOLIDATED  
COPPER COMPANY  
P.O. BOX 87  
INSPIRATION, ARIZONA 85537

INSPIRATION CONSOLIDATED COPPER CO.

WITNESSES:

Albert L. Favis

By Robert T. Earls

MAP FILED IN A MC 48023

Date Feb. 2, 1972 Time 4:15 P. M., Docket 314 Official Records Page 966  
Records of Gila County, Arizona.

WITNESS my hand and official seal, the day and year first above written.

B.L.M. AZ STATE OFFICE

INDEXED

DORIS PARKIN, County Recorder

JUN 17 1979

PHOTO-COPIED

By Elizabeth Rempton Deputy.

PAGED  
COMPARED

NOTICE OF MILL SITE LOCATION

10:00 A.M.

PHOENIX, ARIZONA

A MC 48076

NOTICE IS HEREBY GIVEN:

That the undersigned, INSPIRATION CONSOLIDATED COPPER COMPANY, a Maine corporation qualified to do business in Arizona, with offices at Inspiration, Gila County, Arizona, being the owner of more than fifty (50) patented lode mining claims in the Banner Mining District in Township 4 South, Range 16, East (unsurveyed), Gila and Salt River Meridian, Gila County, Arizona, has this day located non-mineral land as a mill site to be known as Xmas 12 situated in the Banner Mining District in Section 29, Township Four (4) South, Range Sixteen (16) East (unsurveyed), Gila and Salt River Meridian, Gila County, Arizona, and described as follows:

Beginning at the Southeast corner of said mill site, being a monument on which this Notice of Location is posted; thence:

N. 11° 20' W., 210 feet to a monument: thence

S. 79° 50' W., 615 feet to a monument: thence

S. 80° 40' E., 655 feet to ~~XXXXXXXXXXXXXXXXXXXX~~

XXXXXXXXXXXXXXXXXXXXXXXXXXXX the place of beginning.

This mill site claim is triangular in shape. Located: NW 1/4 of section 29, T.4 S., R.16 E., G. & S. R. M.

This mill site location is situated about 2520 feet in a S. 54° 20' E. direction from the NW corner of Section 29, Township 4 South, Range 16 East.

Located and posted on the ground this 17<sup>th</sup> day of January, 1972.

OWNER:  
INSPIRATION CONSOLIDATED  
COPPER COMPANY  
P.O. BOX 87  
INSPIRATION, ARIZONA 85537  
WITNESSES:

INSPIRATION CONSOLIDATED COPPER CO.

By Thomas T. Easthill

Albert L. Farris

MAP FILED IN A MC 48023

STATE OF ARIZONA, County of Maricopa ss:I do hereby certify that the within instrument was filed and recorded at request of Copper CompanyDate Feb. 2, 1972 Time 4:15 P.M., Docket 314 Official Records Page 967  
Records of Gila County, Arizona.

WITNESS my hand and official seal the day and year first above written.

RECEIVED  
B.L.M. AZ STATE OFFICEINDEXED  
PHOTO-COPIED  
PAGED

DORIS PARKIN, County Recorder

By Elizabeth Remington Deputy.

JUN 17 1979

NOTICE OF MILL SITE LOCATION

10:00 A.M.  
PHOENIX, ARIZONAA MC 48077

NOTICE IS HEREBY GIVEN:

That the undersigned, INSPIRATION CONSOLIDATED COPPER COMPANY, a Maine corporation qualified to do business in Arizona, with offices at Inspiration, Gila County, Arizona, being the owner of more than fifty (50) patented lode mining claims in the Banner Mining District in Township 4 South, Range 16, East (unsurveyed), Gila and Salt River Meridian, Gila County, Arizona, has this day located non-mineral land as a mill site to be known as Xmas 14 situated in the Banner Mining District in Section 29, Township Four (4) South, Range Sixteen (16) East (unsurveyed), Gila and Salt River Meridian, Gila County, Arizona, and described as follows:

Beginning at the Southeast corner of said mill site, being a monument on which this Notice of Location is posted; thence:

North, 535 feet to a monument: thence

N. 81° 20' W., 320 feet to a monument: thence

S. 11° 35' W., 600 feet to a monument: thence

East, 440 feet to the place of beginning.

Located: NW $\frac{1}{4}$  and SW $\frac{1}{4}$  of section 29, T 4 S., R. 16 E., G. & S. R.M.

This mill site <sup>location</sup> is situated about 3085 feet in a S. 15° 25' E. direction from the N.W. corner of Section 29, Township 4 South, Range 16 East.

Located and posted on the ground this 17<sup>th</sup> day of January, 1972.

OWNER:  
INSPIRATION CONSOLIDATED  
COPPER COMPANY  
P.O. BOX 87  
INSPIRATION, ARIZONA 85537  
WITNESSES:

INSPIRATION CONSOLIDATED COPPER CO.

By Thomas T. EastlickAlbert L. FainMAP FILED IN A MC 48023



349515

STATE OF ARIZONA, County of Gila

I do hereby certify that the within instrument was filed and recorded at request of

Inspiration Consolidated  
Copper CompanyDate Feb. 2, 1972 Time 4:15 P. M., Docket 314 Official Records Page 968  
Records of Gila County, Arizona.

WITNESS my hand and official seal the day and year first above written.

RECEIVED  
B.L.M. AZ STATE OFFICE  
INDEXED  
PHOTO-COPIED  
COMPARED  
PAGED

DORIS PARKIN, County Recorder

By Elizabeth Dempster Deputy.

JUN 17 1979

## NOTICE OF MILL SITE LOCATION

10:00 A.M.  
PHOENIX, ARIZONA

A MC 48078

NOTICE IS HEREBY GIVEN:

That the undersigned, INSPIRATION CONSOLIDATED COPPER COMPANY, a Maine corporation qualified to do business in Arizona, with offices at Inspiration, Gila County, Arizona, being the owner of more than fifty (50) patented lode mining claims in the Banner Mining District in Township 4 South, Range 16, East (unsurveyed), Gila and Salt River Meridian, Gila County, Arizona, has this day located non-mineral land as a mill site to be known as Xmas 15 situated in the Banner Mining District in Section 29, Township Four (4) South, Range Sixteen (16) East (unsurveyed), Gila and Salt River Meridian, Gila County, Arizona, and described as follows:

Beginning at the SW. corner of said mill site, being a monument on which this Notice of Location is posted; thence:

North, 415 feet to a monument: thence  
S. 81° 20' E., 525 feet to a monument: thence  
S. 13° 50' E., 344 feet to a monument: thence  
West, 600 feet to the place of beginning.

Located: NW 1/4 and SW 1/4 of section 29, T. 4 S., R. 16 E., G. & S. R. M.

This mill site <sup>location</sup> is situated about 2975 feet in a S. 16° 01' E. direction from the N.W. Cor. of Section 29, Township 4 South, Range 16 East.

Located and posted on the ground this 17<sup>th</sup> day of January, 1972.

OWNER:  
 INSPIRATION CONSOLIDATED  
 COPPER COMPANY  
 P.O. BOX 87  
 INSPIRATION, ARIZONA 85537

WITNESSES:

INSPIRATION CONSOLIDATED COPPER CO.

By

Albert J. FarrisJohn T. Eastlick

MAP FILED IN 17 48023

349516

STATE OF ARIZONA, County of Gila:

I do hereby certify that the within instrument was filed and recorded at request of Inspiration Consolidated Copper Company

Date Feb. 2, 1972 Time 4:15 P. M., Docket 314 Official Records Page 969  
Records of Gila County, Arizona.

WITNESS my hand and official seal the day and year first above written.

RECEIVED INDEXED  
B.L.M. AZ STATE OFFICE PHOTO-COPIED

DORIS PARKIN, County Recorder

By Elizabeth Kempston Deputy.

JUN 17 1979

COMPARED PAGED

NOTICE OF MILL SITE LOCATION

10:00 A.M.

PHOENIX, ARIZONA

A MC 48079

NOTICE IS HEREBY GIVEN:

That the undersigned, INSPIRATION CONSOLIDATED COPPER COMPANY, a Maine corporation qualified to do business in Arizona, with offices at Inspiration, Gila County, Arizona, being the owner of more than fifty (50) patented lode mining claims in the Banner Mining District in Township 4 South, Range 16, East (unsurveyed), Gila and Salt River Meridian, Gila County, Arizona, has this day located non-mineral land as a mill site to be known as Xmas 16 situated in the Banner Mining District in Section 29, Township Four (4) South, Range Sixteen (16) East (unsurveyed), Gila and Salt River Meridian, Gila County, Arizona, and described as follows:

Beginning at the SE. corner of said mill site, being a monument on which this Notice of Location is posted; thence:

North, 363 feet to a monument: thence  
S. 73° 00' W., 292 feet to a monument; thence  
N. 81° 20' W., 405 feet to a monument: thence

S. 13° 50' E., 344 feet to a monument: thence

East, 600 feet to the place of beginning.

Located: NW 1/4 and SW 1/4 of section 29, T. 4 S., R. 16 E., G. & S. R. M.

This mill site location is situated about 3500 feet in a S. 35° 13' E. direction from the N.W. Corner of Section 29, Township 4 South, Range 16 East.

Located and posted on the ground this 17<sup>th</sup> day of January, 1972.

OWNER:  
INSPIRATION CONSOLIDATED  
COPPER COMPANY  
P.O. BOX 87  
INSPIRATION, ARIZONA 85537  
WITNESSES:

INSPIRATION CONSOLIDATED COPPER CO.

By John T. Eastlick

Albert L. Davis

MAP FILED 48023

349517

STATE OF ARIZONA, County of Gila:

Inspiration Consolidated

I do hereby certify that the within document was filed and recorded at request of Copper Company

Date Feb. 2, 1972 Time 4:15 P. M., Docket 314 Official Records Page 970  
Records of Gila County, Arizona.

WITNESS my hand and official seal the day and year first above written.

INDEXED

DORIS PARKIN, County Recorder

RECEIVED

PHOTO-COPIED  
PAGED

By Elizabeth Thompson Deputy.

B.L.M. AZ STATE OFFICE

COMPARED

NOTICE OF MILL SITE LOCATION

JUL 17 1979

10:00 A.M.

PHOENIX, ARIZONA

A MC 48080

NOTICE IS HEREBY GIVEN:

That the undersigned, INSPIRATION CONSOLIDATED COPPER COMPANY, a Maine corporation qualified to do business in Arizona, with offices at Inspiration, Gila County, Arizona, being the owner of more than fifty (50) patented lode mining claims in the Banner Mining District in Township 4 South, Range 16, East (unsurveyed), Gila and Salt River Meridian, Gila County, Arizona, has this day located non-mineral land as a mill site to be known as Xmas 17 situated in the Banner Mining District in Section 29, Township Four (4) South, Range Sixteen (16) East (unsurveyed), Gila and Salt River Meridian, Gila County, Arizona, and described as follows:

Beginning at the XXXY S.W. corner of said mill site, being a monument on which this Notice of Location is posted; thence:

North, 363 feet to a monument: thence

East, 600 feet to a monument: thence

South, 363 feet to a monument: thence

West, 600 feet to the place of beginning.

located: NW 1/4, SW 1/4, NE 1/4, SE 1/4 of section 29, T. 4 S., R. 16 E.,  
G. & S. R. M.

This mill site/location is situated about 3500 feet in a S. 35° 13' E. direction from the NW Corner of Section 29, Township 4 South, Range 16 East.

Located and posted on the ground this 17<sup>th</sup> day of January, 1972.

OWNER:

INSPIRATION CONSOLIDATED

COPPER COMPANY

P.O. BOX 87

INSPIRATION, ARIZONA 85537

WITNESSES:

INSPIRATION CONSOLIDATED COPPER CO.

By John T. EastlundAlbert L. Tavis

MAP FILED IN A MC 48023

STATE OF ARIZONA, County of Gila  
I do hereby certify that the within instrument was filed and recorded at request of Copper Company

Date Feb. 2, 1972 Time 4:15 P.M., Docket 314 Official Records Page 971  
Records of Gila County, Arizona.

WITNESS my hand and official seal the day and year first above written.

INDEXED

DORIS PARKIN, County Recorder

PHOTO-COPIED

DATED

By Elizabeth Thompson Deputy.

RECEIVED  
B.L.M. AZ STATE OFFICE

COMPARED

NOTICE OF MILL SITE LOCATION

JUN 17 1979

10:00 A.M.

A MC 48081

PHOENIX, ARIZONA IS HEREBY GIVEN:

That the undersigned, INSPIRATION CONSOLIDATED COPPER COMPANY, a Maine corporation qualified to do business in Arizona, with offices at Inspiration, Gila County, Arizona, being the owner of more than fifty (50) patented lode mining claims in the Banner Mining District in Township 4 South, Range 16, East (unsurveyed), Gila and Salt River Meridian, Gila County, Arizona, has this day located non-mineral land as a mill site to be known as Xmas 18 situated in the Banner Mining District in Section 29, Township Four (4) South, Range Sixteen (16) East (unsurveyed), Gila and Salt River Meridian, Gila County, Arizona, and described as follows:

Beginning at the SE. corner of said mill site, being a monument on which this Notice of Location is posted; thence:

North, 363 feet to a monument: thence

West, 600 feet to a monument: thence

South, 363 feet to a monument: thence

East, 600 feet to the place of beginning.

Located: NE 1/4 and SE 1/4 of section 29, T. 4 S., R. 16 E., G. & S. R. M.

location  
This mill site/is situated about 3370 feet in a S. 33° 13' W. direction from the NE Corner of Section 29, Township 4 South, Range 16 East.

Located and posted on the ground this 18<sup>th</sup> day of January, 1972.

OWNER:  
INSPIRATION CONSOLIDATED  
COPPER COMPANY  
P.O. BOX 87  
INSPIRATION, ARIZONA 85537  
WITNESSES:

INSPIRATION CONSOLIDATED COPPER CO.

By John T. Eastlund

Albert J. Davis

MAP FILED IN A MC 48023

349519

STATE OF ARIZONA, County of Cochise:  
I do hereby certify that the within document was filed and recorded at request of Inspiration Consolidated Copper Company

Date Feb. 2, 1972 Time 4:15 P.M., Docket 314 Official Records Page 972  
Records of Gila County, Arizona.

WITNESS my hand and official seal the day and year first above written.

RECEIVED  
R.I.M. AZ STATE OFFICE

INDEXED  
PHOTO-COPIED  
PAGED

DORIS PARKIN, County Recorder  
By Elizabeth Rempton Deputy.

COMPARED

1979

NOTICE OF MILL SITE LOCATION

PHOENIX, ARIZONA

A MC 48082

NOTICE IS HEREBY GIVEN:

That the undersigned, INSPIRATION CONSOLIDATED COPPER COMPANY, a Maine corporation qualified to do business in Arizona, with offices at Inspiration, Gila County, Arizona, being the owner of more than fifty (50) patented lode mining claims in the Banner Mining District in Township 4 South, Range 16, East (unsurveyed), Gila and Salt River Meridian, Gila County, Arizona, has this day located non-mineral land as a mill site to be known as Xmas 19 situated in the Banner Mining District in Section 29, Township Four (4) South, Range Sixteen (16) East (unsurveyed), Gila and Salt River Meridian, Gila County, Arizona, and described as follows:

Beginning at the SW. corner of said mill site, being a monument on which this Notice of Location is posted; thence:

North, 363 feet to a monument: thence

East, 600 feet to a monument: thence

South, 363 feet to a monument: thence

West, 600 feet to the place of beginning.

Located: NE 1/4 and SE 1/4 of section 29, T. 4 S., R. 16 E., G. & S. R. M.

This mill site location is situated about 3370 feet in a S. 33° 13' W. direction from the NE. Corner of Section 29, Township 4 South, Range 16 East.

Located and posted on the ground this 18<sup>th</sup> day of January, 1972.

OWNER:  
INSPIRATION CONSOLIDATED  
COPPER COMPANY  
P.O. BOX 87  
INSPIRATION, ARIZONA 85537  
WITNESSES:

INSPIRATION CONSOLIDATED COPPER CO.

By John T. Eastlund

Alfred J. Davis

MAP FILED IN A MC 48023



349520

Inspiration Consolidated  
Copper Company

STATE OF ARIZONA, County of Gila:

I do hereby certify that the within instrument was filed and recorded at request of

Date Feb. 2, 1972 Time 4:15 P. M. Docket 314 Official Records Page 973  
Records of Gila County, Arizona.

WITNESS my hand and official seal the day and year first above written.

DORIS PARKIN, County Recorder

By Elizabeth Hempton Deputy.

RECEIVED  
B.L.M. AZ STATE OFFICE

INDEXED  
PHOTO-COPIED  
PAGED

NOTICE OF MILL SITE LOCATION

17 1979

48083

A MC

PHOENIX, ARIZONA HEREBY GIVEN:

That the undersigned, INSPIRATION CONSOLIDATED COPPER COMPANY, a Maine corporation qualified to do business in Arizona, with offices at Inspiration, Gila County, Arizona, being the owner of more than fifty (50) patented lode mining claims in the Banner Mining District in Township 4 South, Range 16, East (unsurveyed), Gila and Salt River Meridian, Gila County, Arizona, has this day located non-mineral land as a mill site to be known as Xmas 20 situated in the Banner Mining District in Section 29, Township Four (4) South, Range Sixteen (16) East (unsurveyed), Gila and Salt River Meridian, Gila County, Arizona, and described as follows:

Beginning at the NE corner of said mill site, being a monument on which this Notice of Location is posted; thence:

<u>South, 726</u>	feet to a monument: thence
<u>West, 300</u>	feet to a monument: thence
<u>North, 726</u>	feet to a monument: thence
<u>East, 300</u>	feet to the place of beginning.

Located: NE 1/4 and SE 1/4 of section 29, T. 4 S., R. 16 E., G. & S. R. M.

location  
This mill site/is situated about 2635 feet in  
a S. 21° 06' W. direction from the NE Corner  
of Section 29, Township  
4 South, Range 16 East.

Located and posted on the ground this 18<sup>th</sup>  
day of January, 1972.

OWNER:  
INSPIRATION CONSOLIDATED  
COPPER COMPANY  
P.O. BOX 87  
INSPIRATION, ARIZONA 85537  
WITNESSES:

INSPIRATION CONSOLIDATED COPPER CO.

By John T. Eastlund

MAP FILED IN A MC 48023

349521

STATE OF ARIZONA, County of Gila:  
I do hereby certify that the within Instrument was filed and recorded at request of Inspiration Consolidated Copper Company

Date Feb. 2, 1972 Time 4:15 P. M., Docket 314 Official Records Page 974  
Records of Gila County, Arizona.

WITNESS my hand and official seal the day and year first above written.

INDEXED

DORIS PARKIN, County Recorder

RECEIVED

PHOTO-COPIED

PAGED

By Eizabeth Kempton Deputy.

B.L.M. 17 STATE OFFICE COMPARED

NOTICE OF MILL SITE LOCATION

1979

A MC 48084

ARIZONA

NOTICE IS HEREBY GIVEN:

That the undersigned, INSPIRATION CONSOLIDATED COPPER COMPANY, a Maine corporation qualified to do business in Arizona, with offices at Inspiration, Gila County, Arizona, being the owner of more than fifty (50) patented lode mining claims in the Banner Mining District in Township 4 South, Range 16, East (unsurveyed), Gila and Salt River Meridian, Gila County, Arizona, has this day located non-mineral land as a mill site to be known as Xmas 21 situated in the Banner Mining District in Section 29, Township Four (4) South, Range Sixteen (16) East (unsurveyed), Gila and Salt River Meridian, Gila County, Arizona, and described as follows:

Beginning at the NW. corner of said mill site, being a monument on which this Notice of Location is posted; thence:

- South, 363 feet to a monument: thence
- East, 600 feet to a monument: thence
- North, 363 feet to a monument: thence
- West, 600 feet to the place of beginning.

Located: SE 1/4 of section 29, T. 4 S., R. 16 E., G. & S. R. M.

location  
This mill site/is situated about 3370 feet in a S. 33° 13' W. direction from the NE Corner of Section 29, Township 4 South, Range 16 East.

Located and posted on the ground this 18th day of January, 1972.

OWNER:  
INSPIRATION CONSOLIDATED  
COPPER COMPANY  
P.O. BOX 87  
INSPIRATION, ARIZONA 85537

INSPIRATION CONSOLIDATED COPPER CO.

WITNESSES:

By John T. Eastwick

Albert C. Fanz

MAP FILED IN A MC 48084.3

349522

STATE OF ARIZONA, County of Gila:

I do hereby certify that the within instrument was filed and recorded at request of Inspiration Consolidated Copper CompanyDate Feb. 2, 1972 Time 4:15 P. M. Docket 314 Official Records Page 975  
Records of Gila County, Arizona.

WITNESS my hand and official seal the day and year first above written.

INDEXED

DORIS PARKIN, County Recorder

RECEIVED  
B.L.M. AZ STATE OFFICEPHOTO-COPIED  
PAGEDBy Elizabeth Kempton Deputy.

## NOTICE OF MILL SITE LOCATION

JUN 17 1979

10:00 A.M.

PHOENIX, ARIZONA

A MC 48085

NOTICE IS HEREBY GIVEN:

That the undersigned, INSPIRATION CONSOLIDATED COPPER COMPANY, a Maine corporation qualified to do business in Arizona, with offices at Inspiration, Gila County, Arizona, being the owner of more than fifty (50) patented lode mining claims in the Banner Mining District in Township 4 South, Range 16, East (unsurveyed), Gila and Salt River Meridian, Gila County, Arizona, has this day located non-mineral land as a mill site to be known as Xmas 22 situated in the Banner Mining District in Section 29, Township Four (4) South, Range Sixteen (16) East (unsurveyed), Gila and Salt River Meridian, Gila County, Arizona, and described as follows:

Beginning at the NE corner of said mill site, being a monument on which this Notice of Location is posted; thence:

XXXL South, 363 feet to a monument: thence  
West, 600 feet to a monument: thence  
North, 363 feet to a monument: thence  
East, 600 feet to the place of beginning.

Located: SE 1/4 of section 29, T. 4 S., R. 16 E., G. & S. R. M.

location  
This mill site/is situated about 3370 feet in  
a S. 33° 13' W. direction from the NE Corner  
of Section 29, Township  
4 South, Range 16 East.

Located and posted on the ground this 18<sup>th</sup>  
day of January, 1972.

OWNER:  
INSPIRATION CONSOLIDATED  
COPPER COMPANY  
P.O. BOX 87  
INSPIRATION, ARIZONA 85537

WITNESSES:

Alfred L. Tavis

INSPIRATION CONSOLIDATED COPPER CO.

By John T. Eastlick

MAP FILED IN A MC 48023

349523

STATE OF ARIZONA, County of Gila:

I do hereby certify that the within instrument was filed and recorded at request of Inspiration Consolidated Copper Company

Date Feb. 2, 1972 Time 4:15 P. M., Docket 314 Official Records Page 976  
Records of Gila County, Arizona.

WITNESS my hand and official seal the day and year first above written.

RECEIVED  
B.L.M. AZ STATE OFFICE  
COMPARED

INDEXED  
PHOTO-COPIED  
PAGED

DORIS PARKIN, County Recorder

By Elizabeth Kempton Deputy.

NOTICE OF MILL SITE LOCATION

JUN 17 1979

48086

A MC

10:00 A.M.

PHOENIX, ARIZONA

NOTICE IS HEREBY GIVEN:

That the undersigned, INSPIRATION CONSOLIDATED COPPER COMPANY, a Maine corporation qualified to do business in Arizona, with offices at Inspiration, Gila County, Arizona, being the owner of more than fifty (50) patented lode mining claims in the Banner Mining District in Township 4 South, Range 16, East (unsurveyed), Gila and Salt River Meridian, Gila County, Arizona, has this day located non-mineral land as a mill site to be known as Xmas 23 situated in the Banner Mining District in Section 29, Township Four (4) South, Range Sixteen (16) East (unsurveyed), Gila and Salt River Meridian, Gila County, Arizona, and described as follows:

Beginning at the N.W. corner of said mill site, being a monument on which this Notice of Location is posted; thence:

South, 363 feet to a monument: thence

East, 600 feet to a monument: thence

North, 363 feet to a monument: thence

West, 600 feet to the place of beginning.

Located: SW 1/4 and SE 1/4 of section 29, T.4 S., R.16 E., G. & S. R. M.

location  
This mill site/is situated about 3500 feet in a S. 35° 13' E. direction from the NW Corner of Section 29, Township 4 South, Range 16 East.

Located and posted on the ground this 17<sup>th</sup> day of January, 1972.

OWNER:  
INSPIRATION CONSOLIDATED  
COPPER COMPANY  
P.O. BOX 87  
INSPIRATION, ARIZONA 85537  
WITNESSES:

Alfred J. Faris

INSPIRATION CONSOLIDATED COPPER CO.

By John T. Eastlick

MAP FILED IN A MC 48023

349524

DOCKET 314 PAGE 977

STATE OF ARIZONA, County of Cs:I do hereby certify that the within instrument was filed and recorded at request of Inspiration Consolidated Copper CompanyDate Feb. 2, 1972 Time 4:15 P. M., Docket 314 Official Records Page 977  
Records of Gila County, Arizona.

WITNESS my hand and official seal the day and year first above written.

RECEIVED  
B.L.M. AZ STATE OFFICE  
INDEXED  
PHOTO-COPIED  
COMPARED  
PAGED

DORIS PARKIN, County Recorder

By Elizabeth Kempton Deputy.

JUN 17 1979

NOTICE OF MILL SITE LOCATION

10:00 A.M.  
PHOENIX, ARIZONA

48087

A MC

NOTICE IS HEREBY GIVEN:

That the undersigned, INSPIRATION CONSOLIDATED COPPER COMPANY, a Maine corporation qualified to do business in Arizona, with offices at Inspiration, Gila County, Arizona, being the owner of more than fifty (50) patented lode mining claims in the Banner Mining District in Township 4 South, Range 16, East (unsurveyed), Gila and Salt River Meridian, Gila County, Arizona, has this day located non-mineral land as a mill site to be known as Xmas 24 situated in the Banner Mining District in Section 29, Township Four (4) South, Range Sixteen (16) East (unsurveyed), Gila and Salt River Meridian, Gila County, Arizona, and described as follows:

Beginning at the N.E. corner of said mill site, being a monument on which this Notice of Location is posted; thence:

South, 363 feet to a monument: thence

West, 600 feet to a monument: thence

North, 363 feet to a monument: thence

East, 600 feet to the place of beginning.

Located: SW 1/4 of section 29, T.4 S., R.16 E., G. & S. R. M.

This mill site <sup>location</sup> is situated about 3500 feet in a S. 35° 13' E. direction from the N.W. Cor. of Section 29, Township 4 South, Range 16 East.

Located and posted on the ground this 17<sup>th</sup> day of January, 1972.

OWNER:  
INSPIRATION CONSOLIDATED  
COPPER COMPANY  
P.O. BOX 87  
INSPIRATION, ARIZONA 85537  
WITNESSES:

INSPIRATION CONSOLIDATED COPPER CO.

By John T. EastlickAlbert L. Farris

MAP FILED IN A MC 48023



STATE OF ARIZONA, County of Gila:

I do hereby certify that the within instrument was filed and recorded at request of

Inspiration Consolidated

Copper Company

Date Feb. 2, 1972 Time 4:15 P.M., Docket 314 Official Records Page 978  
Records of Gila County, Arizona.

WITNESS my hand and official seal the day and year first above written.

INDEXED

DORIS PARKIN, County Recorder

RECEIVED

PHOTO-COPIED

B.L.M. AZ STATE OFFICER

PAGED

By E. J. Dempster Deputy.

## NOTICE OF MILL SITE LOCATION

JUL 17 1979

10:00 A.M.

PHOENIX, ARIZONA

NOTICE IS HEREBY GIVEN:

A MC

48088

That the undersigned, INSPIRATION CONSOLIDATED COPPER COMPANY, a Maine corporation qualified to do business in Arizona, with offices at Inspiration, Gila County, Arizona, being the owner of more than fifty (50) patented lode mining claims in the Banner Mining District in Township 4 South, Range 16, East (unsurveyed), Gila and Salt River Meridian, Gila County, Arizona, has this day located non-mineral land as a mill site to be known as Xmas 25 situated in the Banner Mining District in Section 29, Township Four (4) South, Range Sixteen (16) East (unsurveyed), Gila and Salt River Meridian, Gila County, Arizona, and described as follows:

Beginning at the N.W. corner of said mill site, being a monument on which this Notice of Location is posted; thence:

South, 363 feet to a monument: thence  
East, 600 feet to a monument: thence  
North, 363 feet to a monument: thence  
West, 600 feet to the place of beginning.

Located: SW 1/4 of section 29, T.4 S., R.16 E., G. & S.R.M.

This mill site location is situated about 2975 feet in a S. 16° 01' E. direction from the NW. Corner of Section 29, Township 4 South, Range 16 East.

Located and posted on the ground this 18th day of January, 1972.

OWNER:

INSPIRATION CONSOLIDATED

COPPER COMPANY

P.O. BOX 87

INSPIRATION, ARIZONA 85537

WITNESSES:

INSPIRATION CONSOLIDATED COPPER CO.

By

John T. EastlakeAlbert J. Faris

MAP FILED IN A MC 48023

349526

STATE OF ARIZONA, County of Gila:  
I do hereby certify that the within instrument was filed and recorded at request of Inspiration Consolidated Copper Company

Date Feb. 2, 1972 Time 4:15 P. M., Docket 314 Official Records Page 979  
Records of Gila County, Arizona.

WITNESS my hand and official seal the day and year first above written.

RECEIVED  
B.L.M. AZ STATE OFFICE PHOTO-COPIED  
COMPARED PAGED

DORIS PARKIN, County Recorder  
By Elizabeth Rempton Deputy.

JUL 17 1979

NOTICE OF MILL SITE LOCATION

10:00 A.M.  
PHOENIX, ARIZONA

48089  
A MC

NOTICE IS HEREBY GIVEN:

That the undersigned, INSPIRATION CONSOLIDATED COPPER COMPANY, a Maine corporation qualified to do business in Arizona, with offices at Inspiration, Gila County, Arizona, being the owner of more than fifty (50) patented lode mining claims in the Banner Mining District in Township 4 South, Range 16, East (unsurveyed), Gila and Salt River Meridian, Gila County, Arizona, has this day located non-mineral land as a mill site to be known as Xmas 26 situated in the Banner Mining District in Section 29, Township Four (4) South, Range Sixteen (16) East (unsurveyed), Gila and Salt River Meridian, Gila County, Arizona, and described as follows:

Beginning at the N.E. corner of said mill site, being a monument on which this Notice of Location is posted; thence:

- South, 440 feet to a monument: thence
- West, 528 feet to a monument: thence
- N. 11° 35' E., 444 feet to a monument: thence
- East, 440 feet to the place of beginning.

located: SW 1/4 of section 29, T. 4 S., R. 16 E., S. & S. R. M.

This mill site <sup>location</sup> is situated about 3085 feet in a S. 15° 25' E. direction from the N.W. corner of Section 29, Township 4 South, Range 16 East.

Located and posted on the ground this 18<sup>th</sup> day of January, 1972.

OWNER:  
INSPIRATION CONSOLIDATED  
COPPER COMPANY  
P.O. BOX 87  
INSPIRATION, ARIZONA 85537

INSPIRATION CONSOLIDATED COPPER CO.

WITNESSES:

By Doris T. Eastlick

Albert L. Farris

MAP FILED IN A MC 48023

349527

STATE OF ARIZONA, County of Coconino:

I do hereby certify that the within instrument was filed and recorded at request of Inspiration Consolidated

Copper Company

Date Feb. 2, 1972 Time 4:15 P. M., Docket 314 Official Records Page 980  
Records of Gila County, Arizona.

WITNESS my hand and official seal the day and year first above written.

INDEXED

DORIS PARKIN, County Recorder

RECEIVED

PHOTO-COPIED

PAGED

By Elizabeth Rempton Deputy.

17 STATE OFFICE

NOTICE OF MILL SITE LOCATION

17 1979

RECD A.M.

A MC

48090

PHOENIX, ARIZONA NOTICES HEREBY GIVEN:

That the undersigned, INSPIRATION CONSOLIDATED COPPER COMPANY, a Maine corporation qualified to do business in Arizona, with offices at Inspiration, Gila County, Arizona, being the owner of more than fifty (50) patented lode mining claims in the Banner Mining District in Township 4 South, Range 16, East (unsurveyed), Gila and Salt River Meridian, Gila County, Arizona, has this day located non-mineral land as a mill site to be known as Xmas 27 situated in the Banner Mining District in Section 29, Township Four (4) South, Range Sixteen (16) East (unsurveyed), Gila and Salt River Meridian, Gila County, Arizona, and described as follows:

Beginning at the S.W. corner of said mill site, being a monument on which this Notice of Location is posted; thence:

East, 605 feet to a monument: thence  
North, 365 feet to a monument: thence  
West, 528 feet to a monument: thence  
S. 11° 35' W., 375 feet to the place of beginning.

Located: SW 1/4 of section 29, T. 4 S., R. 16 E., G. & S. R. M.

This mill site <sup>location</sup> is situated about 3790 feet in a S. 3° 12' E. direction from the N.W. Corner of Section 29, Township 4 South, Range 16 East.

Located and posted on the ground this 18<sup>th</sup> day of January, 1972.

OWNER:  
INSPIRATION CONSOLIDATED  
COPPER COMPANY  
P.O. BOX 87  
INSPIRATION, ARIZONA 85537

WITNESSES:

Albert L. Favis

INSPIRATION CONSOLIDATED COPPER CO.

By John T. Eastburn

MAP FILED IN A MC 48023

349528

STATE OF ARIZONA, County of Gila:

I do hereby certify that the within instrument was filed and recorded at request of Inspiration Consolidated Copper Company

Date Feb. 2, 1972 Time 4:15 P. M., Docket 314 Official Records Page 981  
Records of Gila County, Arizona.

WITNESS my hand and official seal the day and year first above written.

DORIS PARKIN, County Recorder

RECEIVED  
B.L.M. AZ STATE OFFICE  
COMPARED  
INDEXED  
PHOTO-COPIED  
NOTICE OF MILL SITE LOCATION

By Elizabeth Rempton Deputy.

JUL 17 1979

48091

A MC

10:00 A.M.

PHOTOGRAPHICALLY HEREBY GIVEN:

That the undersigned, INSPIRATION CONSOLIDATED COPPER COMPANY, a Maine corporation qualified to do business in Arizona, with offices at Inspiration, Gila County, Arizona, being the owner of more than fifty (50) patented lode mining claims in the Banner Mining District in Township 4 South, Range 16, East (unsurveyed), Gila and Salt River Meridian, Gila County, Arizona, has this day located non-mineral land as a mill site to be known as Xmas 28 situated in the Banner Mining District in Section 29, Township Four (4) South, Range Sixteen (16) East (unsurveyed), Gila and Salt River Meridian, Gila County, Arizona, and described as follows:

Beginning at the SW. corner of said mill site, being a monument on which this Notice of Location is posted; thence:

North, 363 feet to a monument: thence

East, 600 feet to a monument: thence

South 363 feet to a monument: thence

West, 600 feet to the place of beginning.

Located: SW 1/4 of section 29, T. 4 S., R. 16 E., G. & S. R. M.

location  
This mill site/is situated about 3675 feet in a S. 12° 54' E. direction from the NW Corner of Section 29, Township 4 South, Range 16 East.

Located and posted on the ground this 18<sup>th</sup> day of January, 1972.

OWNER:  
INSPIRATION CONSOLIDATED  
COPPER COMPANY  
P.O. BOX 87  
INSPIRATION, ARIZONA 85537

INSPIRATION CONSOLIDATED COPPER CO.

WITNESSES:

By John T. Eastlund

Albert L. Davis

MAP FILED IN A MC 48023

STATE OF ARIZONA, County of Gila, ss: **349529** Inspiration Consolidated  
 I do hereby certify that the within instrument was filed and recorded at request of Copper Company  
 Date Feb. 2, 1972 Time 4:15 P. M., Docket 314 Official Records Page 982  
 Records of Gila County, Arizona.

WITNESS my hand and official seal the day and year first above written.

RECEIVED PHOTO-COPIED INDEXED  
 B.L.M. AZ 8 OFFICER PAGED  
 DORIS PARKIN, County Recorder  
 By Elizabeth Rempton Deputy.  
 NOTICE OF MILL SITE LOCATION

JUN 17 1979

48092

10:00 A.M.  
 PHOENIX, ARIZONA  
 NOTICE IS HEREBY GIVEN:

A MC \_\_\_\_\_

That the undersigned, INSPIRATION CONSOLIDATED COPPER COMPANY, a Maine corporation qualified to do business in Arizona, with offices at Inspiration, Gila County, Arizona, being the owner of more than fifty (50) patented lode mining claims in the Banner Mining District in Township 4 South, Range 16, East (unsurveyed), Gila and Salt River Meridian, Gila County, Arizona, has this day located non-mineral land as a mill site to be known as Xmas 29 situated in the Banner Mining District in Section 29, Township Four (4) South, Range Sixteen (16) East (unsurveyed), Gila and Salt River Meridian, Gila County, Arizona, and described as follows:

Beginning at the SE. corner of said mill site, being a monument on which this Notice of Location is posted; thence:

North, 363 feet to a monument: thence  
West, 600 feet to a monument: thence  
South, 363 feet to a monument: thence  
East, 600 feet to the place of beginning.

Located: SW  $\frac{1}{4}$  of section 29, T. 4 S., R. 16 E., G. & S. R. M.

location  
 This mill site/is situated about 4115 feet in  
 a S. 29° 23' E. direction from the NW Corner  
of Section 29, Township  
 4 South, Range 16 East.

Located and posted on the ground this 18<sup>th</sup>  
 day of January, 1972.

OWNER:  
 INSPIRATION CONSOLIDATED  
 COPPER COMPANY  
 P.O. BOX 87  
 INSPIRATION, ARIZONA 85537  
 WITNESSES:

INSPIRATION CONSOLIDATED COPPER CO.

By John T. Eastlick

Albert L. Farris

MAP FILED IN A MC 48023

STATE OF ARIZONA, County of Gila =: 349530 I nspiration Consolidated  
I do hereby certify that the within instrument was filed and recorded at request of Copper Company

Date Feb. 2, 1972 Time 4:15 P. M., Docket 314 Official Records Page 983  
Records of Gila County, Arizona.

WITNESS my hand and official seal the day and year first above written.

RECEIVED  
B.L.M. AZ STATE OFFICE  
INDEXED  
PHOTO-COPIED  
COMPARED  
PAGED

DORIS PARKIN, County Recorder

By Elizabeth Rempton Deputy.

MAR 17 1979

NOTICE OF MILL SITE LOCATION

48093

A MC

10:00 A.M.  
PHOENIX, ARIZONA

NOTICE IS HEREBY GIVEN:

That the undersigned, INSPIRATION CONSOLIDATED COPPER COMPANY, a Maine corporation qualified to do business in Arizona, with offices at Inspiration, Gila County, Arizona, being the owner of more than fifty (50) patented lode mining claims in the Banner Mining District in Township 4 South, Range 16, East (unsurveyed), Gila and Salt River Meridian, Gila County, Arizona, has this day located non-mineral land as a mill site to be known as Xmas 30 situated in the Banner Mining District in Section 29, Township Four (4) South, Range Sixteen (16) East (unsurveyed), Gila and Salt River Meridian, Gila County, Arizona, and described as follows:

Beginning at the S.W. corner of said mill site, being a monument on which this Notice of Location is posted; thence:

North, 363 feet to a monument: thence  
East, 600 feet to a monument: thence  
South, 363 feet to a monument: thence  
West, 600 feet to the place of beginning.

Located: SW 1/4 and SE 1/4 of section 29, T. 4 S., R. 16 E., G. & S. R. M.

This mill site/location is situated about 4115 feet in a S. 29° 23' E. direction from the NW Corner of Section 29, Township 4 South, Range 16 East.

Located and posted on the ground this 18<sup>th</sup> day of January, 1972.

OWNER:  
INSPIRATION CONSOLIDATED  
COPPER COMPANY  
P.O. BOX 87  
INSPIRATION, ARIZONA 85537

INSPIRATION CONSOLIDATED COPPER CO.

WITNESSES:

By John T. Eastlick

Alfred J. Farris

MAP FILED IN A MC 48023



349531

STATE OF ARIZONA, County of Gila:

I do hereby certify that the within instrument was filed and recorded at request of Inspiration Consolidated Copper Company

Date Feb. 2, 1972 Time 4:15 P. M., Docket 314 Official Records Page 984  
Records of Gila County, Arizona.

WITNESS my hand and official seal the day and year first above written.

INDEXED

DORIS PARKIN, County Recorder

PHOTO-COPIED

PAGED

By Elizabeth Kempton Deputy.

B.L.M. AZ STATE OFFICE NOTICE OF MILL SITE LOCATION

JAN 17 1979

A MC 48094

10:00 AM  
NOTICE IS HEREBY GIVEN:  
PHOENIX, ARIZONA

That the undersigned, INSPIRATION CONSOLIDATED COPPER COMPANY, a Maine corporation qualified to do business in Arizona, with offices at Inspiration, Gila County, Arizona, being the owner of more than fifty (50) patented lode mining claims in the Banner Mining District in Township 4 South, Range 16, East (unsurveyed), Gila and Salt River Meridian, Gila County, Arizona, has this day located non-mineral land as a mill site to be known as Xmas 31 situated in the Banner Mining District in Section 29, Township Four (4) South, Range Sixteen (16) East (unsurveyed), Gila and Salt River Meridian, Gila County, Arizona, and described as follows:

Beginning at the SE: corner of said mill site, being a monument on which this Notice of Location is posted; thence:

North, 363 feet to a monument: thence  
West, 600 feet to a monument: thence  
South 363 feet to a monument: thence  
East, 600 feet to the place of beginning.

Located: SE 1/4 of section 29, T 4 S., R. 16 E., G. & S. R. M.

This mill site/location is situated about 4000 feet in a S. 27° 31' W. direction from the NE Corner of Section 29, Township 4 South, Range 16 East.

Located and posted on the ground this 18th day of January, 1972.

OWNER:  
INSPIRATION CONSOLIDATED  
COPPER COMPANY  
P.O. BOX 87  
INSPIRATION, ARIZONA 85537  
WITNESSES:

INSPIRATION CONSOLIDATED COPPER CO.

By John T. Eastlick

Albert J. Favis

MAP FILED IN A MC 48023

349532

STATE OF ARIZONA, County of Gila: Inspiration Consolidated Copper Company

Date Feb. 2, 1972 Time 4:15 P. M., Docket 314 Official Records Page 985  
Records of Gila County, Arizona.

WITNESS my hand and official seal the day and year first above written.

BLM, AZ

INDEXED  
PHOTO-COPIED  
PAGED  
NOTICE OF MILL SITE LOCATION

DORIS PARKIN, County Recorder  
By Elizabeth Rempton Deputy.

10:00 A.M.

PHOENIX, ARIZONA

48095

A MC

NOTICE IS HEREBY GIVEN:

That the undersigned, INSPIRATION CONSOLIDATED COPPER COMPANY, a Maine corporation qualified to do business in Arizona, with offices at Inspiration, Gila County, Arizona, being the owner of more than fifty (50) patented lode mining claims in the Banner Mining District in Township 4 South, Range 16, East (unsurveyed), Gila and Salt River Meridian, Gila County, Arizona, has this day located non-mineral land as a mill site to be known as Xmas 32 situated in the Banner Mining District in Section 29, Township Four (4) South, Range Sixteen (16) East (unsurveyed), Gila and Salt River Meridian, Gila County, Arizona, and described as follows:

Beginning at the SW. corner of said mill site, being a monument on which this Notice of Location is posted; thence:

- North, 363 feet to a monument: thence
- East, 600 feet to a monument: thence
- South, 363 feet to a monument: thence
- West, 600 feet to the place of beginning.

Located: SE 1/4 of section 29, T. 4 S., R. 16 E., G. & S. R. M.

This mill site location is situated about 4000 feet in a S. 27° 31' W. direction from the NE Corner of Section 29, Township 4 South, Range 16 East.

Located and posted on the ground this 18th day of January, 1972.

OWNER:  
INSPIRATION CONSOLIDATED  
COPPER COMPANY  
P.O. BOX 87  
INSPIRATION, ARIZONA 85537  
WITNESSES:

INSPIRATION CONSOLIDATED COPPER CO.  
By James T. Eastlick

Albert L. Farris

MAP FILED IN A MC 48023

349533

PAGE 386

STATE OF ARIZONA, County of Gila =:

Inspiration Consolidated

I do hereby certify that the within instrument was filed and recorded at request of Copper Company

Date Feb. 2, 1972 Time 4:15 P. M., Docket 314 Official Records Page 986

Records of Gila County, Arizona.

WITNESS my hand and official seal the day and year first above written.

RECEIVED  
B.L.M. AZ STATE OFFICE  
INDEXED  
PHOTO-COPIED  
PAGED  
COMPARED

DORIS PARKIN, County Recorder

By Elizabeth Kempton Deputy.

JUL 17 1979

NOTICE OF MILL SITE LOCATION

10:00 A.M.

PHOENIX, ARIZONA

NOTICE IS HEREBY GIVEN:

A MC 48096

That the undersigned, INSPIRATION CONSOLIDATED COPPER COMPANY, a Maine corporation qualified to do business in Arizona, with offices at Inspiration, Gila County, Arizona, being the owner of more than fifty (50) patented lode mining claims in the Banner Mining District in Township 4 South, Range 16, East (unsurveyed), Gila and Salt River Meridian, Gila County, Arizona, has this day located non-mineral land as a mill site to be known as Xmas 33 situated in the Banner Mining District in Section 29, Township Four (4) South, Range Sixteen (16) East (unsurveyed), Gila and Salt River Meridian, Gila County, Arizona, and described as follows:

Beginning at the N.E. corner of said mill site, being a monument on which this Notice of Location is posted; thence:

South, 363 feet to a monument: thence  
West, 600 feet to a monument: thence  
North, 363 feet to a monument: thence  
East, 600 feet to the place of beginning.

Located: SE 1/4 of section 29, T.4 S., R.16 E., G. & S. R. M.

This mill site <sup>location</sup> is situated about 4000 feet in a S. 27°31' W. direction from the N.E. Cor. of Section 29, Township 4 South, Range 16 East.

Located and posted on the ground this 18th day of January, 1972.

OWNER:

INSPIRATION CONSOLIDATED

COPPER COMPANY

P.O. BOX 87

INSPIRATION, ARIZONA 85537

WITNESSES:

Albert J. Fand

INSPIRATION CONSOLIDATED COPPER CO.

By

John T. Eastlick

MAP FILED IN A MC 48023

STATE OF ARIZONA, County of Yuma ss: 349534 Inspiration Consolidated  
I do hereby certify that the within instrument was filed and recorded at request of Copper Company

Date Feb. 2, 1972 Time 4:15 P. M., Docket 314 Official Records Page 987  
Records of Gila County, Arizona.

WITNESS my hand and official seal the day and year first above written.

B.L.M. AZ STATE OFFICE  
RECEIVED  
INDEXED  
PHOTO-COPIED  
COMPARED  
PAGED

DORIS PARKIN, County Recorder  
By Elizabeth Rempton Deputy.

JAN 17 1979

NOTICE OF MILL SITE LOCATION

10:00 A.M.  
PHOENIX, ARIZONA

A MC 48097

NOTICE IS HEREBY GIVEN:

That the undersigned, INSPIRATION CONSOLIDATED COPPER COMPANY, a Maine corporation qualified to do business in Arizona, with offices at Inspiration, Gila County, Arizona, being the owner of more than fifty (50) patented lode mining claims in the Banner Mining District in Township 4 South, Range 16, East (unsurveyed), Gila and Salt River Meridian, Gila County, Arizona, has this day located non-mineral land as a mill site to be known as Xmas 34 situated in the Banner Mining District in Section 29, Township Four (4) South, Range Sixteen (16) East (unsurveyed), Gila and Salt River Meridian, Gila County, Arizona, and described as follows:

Beginning at the N.W. corner of said mill site, being a monument on which this Notice of Location is posted; thence:

- South, 363 feet to a monument: thence
- East, 600 feet to a monument: thence
- North, 363 feet to a monument: thence
- West, 600 feet to the place of beginning.

Located: SW 1/4 and SE 1/4 of section 29, T. 4 S., R. 16 E., G. & S. R. M.

location  
This mill site/is situated about 4115 feet in a S. 29° 23' E. direction from the N.W. Corner of Section 29, Township 4 South, Range 16 East.

Located and posted on the ground this 18th day of January, 1972.

OWNER:  
INSPIRATION CONSOLIDATED  
COPPER COMPANY  
P.O. BOX 87  
INSPIRATION, ARIZONA 85537  
WITNESSES:

INSPIRATION CONSOLIDATED COPPER CO.  
By John T. Eastlick

Albert L. Davis

MAP FILLED IN A MC 48023

Date Feb. 2, 1972 Time 4:15 P. M., Docket 314 Official Records Page 988  
Records of Gila County, Arizona.

WITNESS my hand and official seal the day and year first above written.

RECEIVED  
B.L.M. AZ STATE OFFICE  
COMPARED

INDEXED  
PHOTO-COPIED  
PAGED

DORIS PARKIN, County Recorder

By Elizabeth Dempton Deputy.

JUL 17 1979

NOTICE OF MILL SITE LOCATION

10:00 A.M.

PHOENIX, ARIZONA

NOTICE IS HEREBY GIVEN:

A MC 48098

That the undersigned, INSPIRATION CONSOLIDATED COPPER COMPANY, a Maine corporation qualified to do business in Arizona, with offices at Inspiration, Gila County, Arizona, being the owner of more than fifty (50) patented lode mining claims in the Banner Mining District in Township 4 South, Range 16, East (unsurveyed), Gila and Salt River Meridian, Gila County, Arizona, has this day located non-mineral land as a mill site to be known as Xmas 35 situated in the Banner Mining District in Section 29, Township Four (4) South, Range Sixteen (16) East (unsurveyed), Gila and Salt River Meridian, Gila County, Arizona, and described as follows:

Beginning at the N.E. corner of said mill site, being a monument on which this Notice of Location is posted; thence:

South, 363 feet to a monument: thence  
West, 600 feet to a monument: thence  
North, 363 feet to a monument: thence  
East, 600 feet to the place of beginning.

Located: SW  $\frac{1}{4}$  of section 29, T. 4 S., R. 16 E., G. & S. R. M.

This mill site <sup>location</sup> is situated about 4115 feet in a S. 29° 23' E. direction from the N.W. Corner of Section 29, Township 4 South, Range 16 East.

Located and posted on the ground this 18<sup>th</sup> day of January, 1971.

OWNER:  
INSPIRATION CONSOLIDATED  
COPPER COMPANY  
P.O. BOX 87  
INSPIRATION, ARIZONA 85537

WITNESSES:

Albert T. Fano

INSPIRATION CONSOLIDATED COPPER CO.

By John T. Eastlund

MAP FILED IN A MC 48023

STATE OF ARIZONA, County of GILA **349536** Inspiration Consolidated  
I do hereby certify that the within instrument was filed and recorded at request of Copper Company  
Date Feb. 2, 1972 Time 4:15 P. M. Docket 314 Official Records Page 989  
Records of Gila County, Arizona.

WITNESS my hand and official seal the day and year first above written.

B.L.M. AZ STATE OFFICE  
RECEIVED  
COMPARED

INDEXED  
PHOTO-COPIED

DORIS PARKIN, County Recorder  
By Elizabeth H. Kempton Deputy.

JUL 17 1979

NOTICE OF MILL SITE LOCATION

10:00 A.M.  
PHOENIX, ARIZONA

A MC 48099

NOTICE IS HEREBY GIVEN:

That the undersigned, INSPIRATION CONSOLIDATED COPPER COMPANY, a Maine corporation qualified to do business in Arizona, with offices at Inspiration, Gila County, Arizona, being the owner of more than fifty (50) patented lode mining claims in the Banner Mining District in Township 4 South, Range 16, East (unsurveyed), Gila and Salt River Meridian, Gila County, Arizona, has this day located non-mineral land as a mill site to be known as Xmas 36 situated in the Banner Mining District in Section 29, Township Four (4) South, Range Sixteen (16) East (unsurveyed), Gila and Salt River Meridian, Gila County, Arizona, and described as follows:

Beginning at the N.W. corner of said mill site, being a monument on which this Notice of Location is posted; thence:

- South, 363 feet to a monument: thence
- East, 600 feet to a monument: thence
- North, 363 feet to a monument: thence
- West, 600 feet to the place of beginning.

Located: SW 1/4 of section 29, T. 4 S., R. 16 E., G. & S. R. M.

location  
This mill site/is situated about 3675 feet in a S. 12° 54' E. direction from the N.W. Corner of Section 29, Township 4 South, Range 16 East.

Located and posted on the ground this 18<sup>th</sup> day of January, 1972.

OWNER:  
INSPIRATION CONSOLIDATED  
COPPER COMPANY  
P.O. BOX 87  
INSPIRATION, ARIZONA 85537  
WITNESSES:

INSPIRATION CONSOLIDATED COPPER CO.

By John T. Eastlick

Albert L. Fair

MAP FILED IN A MC 48023



I do hereby certify that the within instrument was filed and recorded at request of Copper Company

Date Feb. 2, 1972 Time 4:15 P. M., Docket 314 Official Records Page 990  
Records of Gila County, Arizona.

WITNESS my hand and official seal the day and year first above written.

DORIS PARKIN, County Recorder

By Elizabeth Kempton Deputy.

RECEIVED  
B.L.M. AZ STATE OFFICE

INDEXED  
PHOTO-COPIED  
PAGED

NOTICE OF MILL SITE LOCATION

JUL 17 1979

A MC 48100

10:00 A.M.

PHOENIX, ARIZONA

That the undersigned, INSPIRATION CONSOLIDATED COPPER

COMPANY, a Maine corporation qualified to do business in Arizona, with offices at Inspiration, Gila County, Arizona, being the owner of more than fifty (50) patented lode mining claims in the Banner Mining District in Township 4 South, Range 16, East (unsurveyed), Gila and Salt River Meridian, Gila County, Arizona, has this day located non-mineral land as a mill site to be known as Xmas 38 situated in the Banner Mining District in Sections 29 and 30, Township Four (4) South, Range Sixteen (16) East (unsurveyed), Gila and Salt River Meridian, Gila County, Arizona, and described as follows:

Beginning at the S. E. corner of said mill site, being a monument on which this Notice of Location is posted; thence:

S. 71° 40' W., 810 feet to a monument: thence

N. 0° 11' E., 410 feet to a monument: thence

S. 84° 58' E., 800 feet to a monument: thence

S. 11° 35' W., 90 feet to the place of beginning.

Located: SW 1/4 of section 29, and SE 1/4 of section 30, T. 4 S., R. 16 E., G. & S. R. M.

This mill site <sup>location</sup> is situated about 3790 feet in a S. 3° 12' E. direction from the N.W. Corner of Section 29, Township 4 South, Range 16 East.

Located and posted on the ground this 13<sup>th</sup> day of January, 1972.

OWNER:  
INSPIRATION CONSOLIDATED  
COPPER COMPANY  
P.O. BOX 87  
INSPIRATION, ARIZONA 85537  
WITNESSES:

INSPIRATION CONSOLIDATED COPPER CO.

By John T. Eastwick

Albert J. Farris

MAP FILED IN A MC 48023

349538

STATE OF ARIZONA, County of      ss:      Inspiration Consolidated  
I do hereby certify that the within instrument was filed and recorded at request of Upper Company

Date Feb. 2, 1972 Time 4:15 P. M., Docket 314 Official Records Page 991  
Records of Gila County, Arizona.

WITNESS my hand and official seal the day and year first above written.

INDEXED  
PHOTO-COPIED  
PAGED

DORIS PARKIN, County Recorder  
By Elizabeth Rempton Deputy.

B.L.M. AZ STATE OFFICE

NOTICE OF MILL SITE LOCATION

JUL 17 1979

48101

A MC

10000 PAGE IS HEREBY GIVEN:  
PHOENIX, ARIZONA

That the undersigned, INSPIRATION CONSOLIDATED COPPER COMPANY, a Maine corporation qualified to do business in Arizona, with offices at Inspiration, Gila County, Arizona, being the owner of more than fifty (50) patented lode mining claims in the Banner Mining District in Township 4 South, Range 16, East (unsurveyed), Gila and Salt River Meridian, Gila County, Arizona, has this day located non-mineral land as a mill site to be known as Xmas 39 situated in the Banner Mining District in Section 30, Township Four (4) South, Range Sixteen (16) East (unsurveyed), Gila and Salt River Meridian, Gila County, Arizona, and described as follows:

Beginning at the N.W. corner of said mill site, being a monument on which this Notice of Location is posted; thence:

South, 512 feet to a monument: thence

N. 81° 07' E., 427 feet to a monument: thence

N. 0° 11' E., 410 feet to a monument: thence

N. 84° 58' W., 425 feet to the place of beginning.

Located: SE 1/4 of section 30, T. 4 S., R. 16 E., G. & S. R. M.

This mill site <sup>location</sup> is situated about 3710 feet in a S. 15° 21' W. direction from the N.E. Corner of Section 30, Township 4 South, Range 16 East.

Located and posted on the ground this 13<sup>th</sup> day of January, 1972.

OWNER:  
INSPIRATION CONSOLIDATED  
COPPER COMPANY  
P.O. BOX 87  
INSPIRATION, ARIZONA 85537

INSPIRATION CONSOLIDATED COPPER CO.

WITNESSES:  
Albert J. Fairis

By John T. Eastlick

MAP FILED IN A MC 48023

STATE OF ARIZONA, County of Gila : **349539** In— ration Consolidated  
I do hereby certify that the within instrument was filed and recorded at request of Copper Company  
Date Feb. 2, 1972 Time 4:15 P. M., Docket 314 Official Records Page 992  
Records of Gila County, Arizona.

WITNESS my hand and official seal the day and year first above written.

RECEIVED  
B.L.M. AZ STATE OFFICE  
INDEXED  
PHOTO-COPIED  
COMPILED  
PAGED

DORIS PARKIN, County Recorder

By Elizabeth Remington Deputy.

NOTICE OF MILL SITE LOCATION

JUL 17 1979

10:00 A.M.

PHOENIX, ARIZONA

NOTICE IS HEREBY GIVEN:

A MC 48102

That the undersigned, INSPIRATION CONSOLIDATED COPPER COMPANY, a Maine corporation qualified to do business in Arizona, with offices at Inspiration, Gila County, Arizona, being the owner of more than fifty (50) patented lode mining claims in the Banner Mining District in Township 4 South, Range 16, East (unsurveyed), Gila and Salt River Meridian, Gila County, Arizona, has this day located non-mineral land as a mill site to be known as Xmas 40 situated in the Banner Mining District in Section 30, Township Four (4) South, Range Sixteen (16) East (unsurveyed), Gila and Salt River Meridian, Gila County, Arizona, and described as follows:

Beginning at the N.E. corner of said mill site, being a monument on which this Notice of Location is posted; thence:

West, 400 feet to a monument: thence  
South, 520 feet to a monument: thence  
East, 400 feet to a monument: thence  
North, 520 feet to the place of beginning.

Located: SE 1/4 of section 30, T. 4 S., R. 16 E., G. & S. R. M.

This mill site/<sup>location</sup> is situated about 3710 feet in a S. 15° 21' W. direction from the N.E. Corner of Section 30, Township 4 South, Range 16 East.

Located and posted on the ground this 13<sup>th</sup> day of January, 1972.

OWNER:  
INSPIRATION CONSOLIDATED  
COPPER COMPANY  
P.O. BOX 87  
INSPIRATION, ARIZONA 85537  
WITNESSES:

INSPIRATION CONSOLIDATED COPPER CO.

By John T. Eastlund

MAP FILED IN A MC 48023

I do hereby certify that the within instrument was filed and recorded at request of

Date Feb. 2, 1972 Time 4:15 P. M., Docket 314 Official Records Page 993  
Records of Gila County, Arizona.

WITNESS my hand and official seal the day and year first above written.

RECEIVED  
B.L.M. AZ STATE OFFICE

INDEXED

PHOTO-COPIED

PAGED

DORIS PARKIN, County Recorder

By

Elizabeth H. Remington

Deputy.

JUL 17 1979

NOTICE OF MILL SITE LOCATION

10:00 A.M.

GILGREN, ARIZONA

NOTICE IS HEREBY GIVEN:

A MC 48103

That the undersigned, INSPIRATION CONSOLIDATED COPPER COMPANY, a Maine corporation qualified to do business in Arizona, with offices at Inspiration, Gila County, Arizona, being the owner of more than fifty (50) patented lode mining claims in the Banner Mining District in Township 4 South, Range 16, East (unsurveyed), Gila and Salt River Meridian, Gila County, Arizona, has this day located non-mineral land as a mill site to be known as Xmas 41 situated in the Banner Mining District in Section 30, Township Four (4) South, Range Sixteen (16) East (unsurveyed), Gila and Salt River Meridian, Gila County, Arizona, and described as follows:

Beginning at the Northwesterly corner of said mill site, being a monument on which this Notice of Location is and identical with Cor. No. 2 Sur. No. 4543 Squaw Peak lode posted; thence:

N. 12° 05' E., 130.38 ft., to Cor. No. 2 Sur. No. 2175 Cannonball lode; thence S. 85° 45' E., 300 feet to a monument; thence

S. 10° 30' W., 820 feet to a monument: thence

West, 170 feet to a monument: thence

North, approx. 710 feet to the place of beginning.

Located: SE 1/4 of section 30, T. 4 S., R. 16 E., G. & S. R. M.

This mill site location is situated about 3075 feet in a S. 20° 48' W. direction from the N.E. corner of Section 30, Township 4 South, Range 16 East.

Located and posted on the ground this 13<sup>th</sup> day of January, 1972.

OWNER:  
INSPIRATION CONSOLIDATED  
COPPER COMPANY  
P.O. BOX 87  
INSPIRATION, ARIZONA 85537  
WITNESSES:

Albert J. Davis

INSPIRATION CONSOLIDATED COPPER CO.

By

John T. Eastlick

FILED IN A MC 48023

STATE OF ARIZONA, County of Gila =: **349541** Inspiration Consolidated Copper Company  
I do hereby certify that the within instrument was filed and recorded at request of Copper Company

Date Feb. 2, 1972 Time 4:15 P.M. Docket 314 Official Records Page 994  
Records of Gila County, Arizona.

WITNESS my hand and official seal the day and year first above written.

**RECEIVED**  
**B.L.M. AZ STATE OFFICE**  
**INDEXED**  
**PHOTO-COPIED**

DORIS PARKIN, County Recorder

**PAGED COMPARED**

By Elizabeth Kempton Deputy.

**JUL 17 1979**

NOTICE OF MILL SITE LOCATION

**10:00 A.M.**

**PHOENIX, ARIZONA**

**48104**

**A MC**

NOTICE IS HEREBY GIVEN:

That the undersigned, INSPIRATION CONSOLIDATED COPPER COMPANY, a Maine corporation qualified to do business in Arizona, with offices at Inspiration, Gila County, Arizona, being the owner of more than fifty (50) patented lode mining claims in the Banner Mining District in Township 4 South, Range 16, East (unsurveyed), Gila and Salt River Meridian, Gila County, Arizona, has this day located non-mineral land as a mill site to be known as Xmas 42 situated in the Banner Mining District in Section 30, Township Four (4) South, Range Sixteen (16) East (unsurveyed), Gila and Salt River Meridian, Gila County, Arizona, and described as follows:

Beginning at the N.E. corner of said mill site, being a monument on which this Notice of Location is posted; thence:

- S. 79° 54' W., 315 feet to a monument: thence
- South, 655 feet to a monument: thence
- East, 313 feet to a monument: thence
- North, approx. 710 feet to the place of beginning.

Located: SE 1/4 of section 30, T.4 S., R.16 E., G. & S. R. M.

location  
This mill site/is situated about 3075 feet in a S. 20° 48' W. direction from the N.E. Corner of Section 30, Township 4 South, Range 16 East.

Located and posted on the ground this 13<sup>th</sup> day of January, 1972.

OWNER:  
INSPIRATION CONSOLIDATED  
COPPER COMPANY  
P.O. BOX 87  
INSPIRATION, ARIZONA 85537

INSPIRATION CONSOLIDATED COPPER CO.

WITNESSES:

By John T. Eastlick

Robert C. Davis

MAP FILED IN A TIC 48023

STATE OF ARIZONA, County of      ss:

Inspiration Consolidated

I do hereby certify that the within instrument was filed and recorded at request of Copper CompanyDate Feb. 2, 1972 Time 4:15 P.M., Docket 314 Official Records Page 995  
Records of Gila County, Arizona.

WITNESS my hand and official seal the day and year first above written.

RECEIVED  
B.L.M. AZ STATE OFFICEINDEXED  
PHOTO-COPIED  
PAGED  
COMPARED

DORIS PARKIN, County Recorder

By Elizabeth Rempton Deputy.

JUL 17 1979

## NOTICE OF MILL SITE LOCATION

10:00 A.M.  
PHOENIX, ARIZONAA MC 48105

NOTICE IS HEREBY GIVEN:

That the undersigned, INSPIRATION CONSOLIDATED COPPER COMPANY, a Maine corporation qualified to do business in Arizona, with offices at Inspiration, Gila County, Arizona, being the owner of more than fifty (50) patented lode mining claims in the Banner Mining District in Township 4 South, Range 16, East (unsurveyed), Gila and Salt River Meridian, Gila County, Arizona, has this day located non-mineral land as a mill site to be known as Xmas 43 situated in the Banner Mining District in Section 30, Township Four (4) South, Range Sixteen (16) East (unsurveyed), Gila and Salt River Meridian, Gila County, Arizona, and described as follows:

Beginning at the N.W. corner of said mill site, being a monument on which this Notice of Location is posted; thence:

N. 79° 54' E., 320 feet to a monument: thence

South, 655 feet to a monument: thence

S. 75° 20' W., 320 feet to a monument: thence

North, 680 feet to the place of beginning.

Located: SE 1/4 of section 30, T. 4 S., R. 16 E., G. & S. R. M.

location  
This mill site/is situated about 3450 ~~XXXXXXX~~ feet in  
a S. 29° 55' W. direction from the N.E. Cor.  
of Section 30, Township  
4 South, Range 16 East.

Located and posted on the ground this 13<sup>th</sup>  
day of January, 1972.

OWNER:  
INSPIRATION CONSOLIDATED  
COPPER COMPANY  
P.O. BOX 87  
INSPIRATION, ARIZONA 85537  
WITNESSES:

INSPIRATION CONSOLIDATED COPPER CO.

By John T. Eastlund

Albert L. Davis

MAP FILED IN A MC 48023



349543

DOCKET 314 PAGE 9

STATE OF ARIZONA, County of Yuma, ss:

piration Consolidated

I do hereby certify that the within instrument was filed and recorded at request of Copper CompanyDate Feb. 2, 1972 Time 4:15 P.M., Docket 314 Official Records Page 996  
Records of Gila County, Arizona.

WITNESS my hand and official seal the day and year first above written.

B.L.M. AZ OFFICE

INDEXED  
PHOTO-COPIED  
PAGED

DORIS PARKIN, County Recorder

By Elizabeth Rempton Deputy.

JUN 17 1979

## NOTICE OF MILL SITE LOCATION

10:00 A.M.  
PHOENIX, ARIZONAA MC 48106

NOTICE IS HEREBY GIVEN:

That the undersigned, INSPIRATION CONSOLIDATED COPPER COMPANY, a Maine corporation qualified to do business in Arizona, with offices at Inspiration, Gila County, Arizona, being the owner of more than fifty (50) patented lode mining claims in the Banner Mining District in Township 4 South, Range 16, East (unsurveyed), Gila and Salt River Meridian, Gila County, Arizona, has this day located non-mineral land as a mill site to be known as Xmas 44 situated in the Banner Mining District in Section 30, Township Four (4) South, Range Sixteen (16) East (unsurveyed), Gila and Salt River Meridian, Gila County, Arizona, and described as follows:

Beginning at the N.E. corner of said mill site, being a monument on which this Notice of Location is posted; thence:

S.  $79^{\circ} 54'$  W., 310 feet to a monument: thence

South, ~~120~~ 705 feet to a monument: thence

N.  $75^{\circ} 20'$  E., 315 feet to a monument: thence

North, 680 feet to the place of beginning.

Located: SE  $\frac{1}{4}$  of section 30, T. 4 S., R. 16 E., G. & S. R. M.

This mill site location is situated about 3450 feet in a S.  $29^{\circ} 55'$  W. direction from the N.E. Corner of Section 30, Township 4 South, Range 16 East.

Located and posted on the ground this 13<sup>th</sup> day of January, 1972.

OWNER:

INSPIRATION CONSOLIDATED

COPPER COMPANY

P.O. BOX 87

INSPIRATION, ARIZONA 85537

WITNESSES:

INSPIRATION CONSOLIDATED COPPER CO.

By John T. EastburnMAP FILED IN A MC 48023

STATE OF ARIZONA, County of ss:

I do hereby certify that the within instrument was filed and recorded at request of Inspiration Consolidated Copper CompanyDate Feb. 2, 1972 Time 4:15 P. M. Docket 314 Official Records Page 997  
Records of Gila County, Arizona.

WITNESS my hand and official seal the day and year first above written.

INDEXED

DORIS PARKIN, County Recorder

RECEIVED

PHOTO-COPIED

B.L.M. AZ STATE OFFICE

COPIED

PAGED

By Elizabeth Rempton Deputy.

NOTICE OF MILL SITE LOCATION

JUL 17 1979

10:00 A.M.

PHOENIX, ARIZONA

A MC

48107

NOTICE IS HEREBY GIVEN:

That the undersigned, INSPIRATION CONSOLIDATED COPPER COMPANY, a Maine corporation qualified to do business in Arizona, with offices at Inspiration, Gila County, Arizona, being the owner of more than fifty (50) patented lode mining claims in the Banner Mining District in Township 4 South, Range 16, East (unsurveyed), Gila and Salt River Meridian, Gila County, Arizona, has this day located non-mineral land as a mill site to be known as Xmas 45 situated in the Banner Mining District in Section 30, Township Four (4) South, Range Sixteen (16) East (unsurveyed), Gila and Salt River Meridian, Gila County, Arizona, and described as follows:

Beginning at the N.E. corner of said mill site, being a monument on which this Notice of Location is posted; thence:

South, 705 feet to a monument: thence

S. 75° 20' W., 300 feet to a monument: thence

North, 730 feet to a monument: thence

N. 79° 54' E., 295 feet to the place of beginning.

Located: SE 1/4 of section 30, T. 4 S., R. 16 E., G. & S. R. M.

location  
This mill site/is situated about 3650 feet in a S. 33° 40' W. direction from the N.E. corner of Section 30, Township 4 South, Range 16 East.

Located and posted on the ground this 13<sup>th</sup> day of January, 1972.

OWNER:  
INSPIRATION CONSOLIDATED  
COPPER COMPANY  
P.O. BOX 87  
INSPIRATION, ARIZONA 85537  
WITNESSES:

INSPIRATION CONSOLIDATED COPPER CO.

By

Albert L. FarrisJohn T. Eastlund

MAP FILED IN A MC 48023

# LOCATION NOTICE. (Lode)

Notice is hereby Given that the Wagon, Sarge Mining Claim, containing mineral-bearing quartz, earth or rock in place, located by L. S. Crispan & Kenneth on this 4th day of January, 1899, has been located for mining purposes. Said claim is 1500 feet in length, and we claim 300 feet on each side of the center of discovery shaft, for full length of claim. The general course of this lode, deposit, or premises, is North East & South West. This claim is situated in Globe Mining District, Gila County, Territory of Arizona, about eight miles in a South direction from Globe.

This claim is bounded and marked as follows, to wit: Beginning at the about 1200 feet of the center of discovery shaft upon which the notice is posted; thence 300 feet in a North direction to a post or monument; thence 750 feet in a North East direction to a post or monument at the center of the North side line of claim; thence 750 feet in a North East direction to a post or monument; thence 300 feet in a South East direction to a post or monument, being the center end post or monument of North East end of said claim and about 1200 feet East from the center of discovery shaft; thence 300 feet in a South direction to a post or monument; thence 750 feet in a South West direction to a post or monument, being the center of the South side line of claim; thence 750 feet in a South West direction to a post or monument; thence 300 feet in a North West direction to the place of beginning.

Done under and by virtue of the laws of the United States, and the laws of the Territory of Arizona.

Located: NW $\frac{1}{4}$  of section 36, T.1N. R.14E., G.&S.R.M.

Owner:  
INSPIRATION CONSOLIDATED  
COPPER COMPANY  
P. O. BOX 87  
INSPIRATION, ARIZONA 85537

L. S. Crispan  
Kenneth Crispan  
Max Collin Prachy

Filed and recorded at the request of Max Collin Prachy, at 15 minutes past 7 o'clock A. M., Jan 17 A. D., 1899. Locators.

RECEIVED  
B.L.M. / AZ STATE OFFICE  
JUN 17 1979  
10:00 A.M.  
PHOENIX, ARIZONA

A MC 48108  
A MC

MAP FILED IN A MC 48023

A MC 48108

## NOTICE OF MINING LOCATION

LODE CLAIM

A MC 48109

To All Whom It May Concern:

This Mining Claim, the name of which is the Mikado Mining Claim, situate on lands belonging to the United States of America, and in which there are valuable mineral deposits, was entered upon and located for the purposes of exploration and purchase by S. S. Gibson, Kenneth Clayton, R. H. Daniel Citizens of the United States

(Locator must insert either "a citizen of the United States," or "who has declared his intention to become a citizen of the United States.")

the undersigned, on the 31 day of August 1905

The length of this claim is 1500 feet,  
and we claim 850 feet,  
in a northeasterly direction and 650 feet  
in a southwesterly direction from the center of the discovery shaft, at  
which this notice is posted, lengthwise of the claim, together with 300 feet  
in width of the surface grounds, on each side of the center of said claim. The general course of the lode deposit  
and premises is from the northeasterly to the southwesterly

The claim is situated and located in the Globe Mining District, in  
Gila County, in the Territory of Arizona, about 8 miles in a  
Westerly direction from the town of Globe about one half mile  
northeasterly from the Bloody Banks and 600 ft west from New York  
mill site on Miami Wash

The surface boundaries of the claim are marked upon the ground as follows: Beginning at

a Stone monument

at a point in a northeasterly direction 850 feet from the discovery  
shaft (at which this notice is posted), being in the center of the northeast end line of said claim;  
thence 300 feet to a monument, being the  
northeast corner of said claim; thence 1500 feet to a  
monument, being at the northwest corner of said claim; thence  
300 feet to a monument at the center of the southwest end  
of said claim; thence 300 feet to a monument, being at the  
southwest corner of said claim; thence 1500 feet to a  
monument at the southeast corner of said claim; thence 300  
feet to the place of beginning.

All done under the provisions of Chapter Six, of Title XXXII, of the Revised Statutes of the United States  
and of an Act of the General Assembly of Arizona, entitled "An Act to Revise and Codify the Laws of the Territory  
of Arizona," approved March 16, 1901.

Dated and posted on the ground this 31 day of August 1905

Owner:  
INSPIRATION CONSOLIDATED  
COPPER COMPANY  
P. O. BOX 87  
INSPIRATION, ARIZONA 85537

Located: NW $\frac{1}{4}$  and NE $\frac{1}{4}$  of section 36,  
T.1N., R.14E., G.&S.R.M.

S. S. GibsonKenneth ClaytonR. H. Daniel

Filed and recorded at the request of S. S. Gibson on the 7<sup>th</sup> day  
of October, A. D. 1905, at minutes past 10 o'clock, A. M.

By S. S. Gibson C. W. F. Bink  
County Recorder

BLM, AZ STATE OFFICE

JUL 17 1979

MAP FILED IN A MC 48023

PHOENIX, ARIZONA



AMC 48110

LOCATOR NOTICE

LODE MINING CLAIM

This mining claim the name of which is SOUTHE READER  
was located by the undersigned Inspiration Consolidated Copper Company  
on the 7th day of May 1963

This claim is 1500 feet long and 600 feet wide and the point of discovery  
is 200 feet from the west end and 1200 feet from the east end of this  
claim

The general course of this claim is from East to West

This claim is situated and located in the Miami  
Mining District, in Gila County, State of Arizona, about  
in a direction from

Adjoining and section containing claims on the South

Dated and posted on the ground the day and year first above written

*Chas E Brandon*

*E J G*

INSPIRATION CONSOLIDATED COPPER COMPANY

STATE OF ARIZONA, County of Gila, ss:

Inspiration Consolidated

I do hereby certify that the within instrument was filed and recorded at request of Copper Company

Date June 6, 1963 Time 10:40 A. M. Docket 150 Official Records Page 574  
Records of Gila County, Arizona

WITNESS my hand and official seal the day and year first above written

DORIS PARKIN, County Recorder

263579

By *Elizabeth Temptin*

Located: SW $\frac{1}{4}$  of section 25, SE $\frac{1}{4}$  of  
section 26, NW $\frac{1}{4}$  of section  
36, and NE $\frac{1}{4}$  of section 35,  
T.1N., R.14E., G.&S.R.M.

Owner:  
INSPIRATION CONSOLIDATED  
COPPER COMPANY  
P. O. BOX 87  
INSPIRATION, ARIZONA 85537



AMC 48111

LOCATION NOTICE

LODE MINING CLAIM

This mining claim the name of which is the LEADER mining claim was located by the undersigned Inspiration Consolidated Copper Company on the 28th day of May 1963

This claim is 1500 feet long and 600 feet wide and the point of discovery is 500 feet from the Northeast end and 1000 feet from the Southwest end of this claim.

The general course of this claim is from Northeast to Southwest

This claim is situated and located in the Miami Mining District in Gila County, State of Arizona about 1/4 mile in a Southwest direction from the

Adjoins Inspiration patented claims on the South.

Dated and posted on the ground the day and year first above written

*James H. Kunkle Jr.*  
*Donald E. Matheson*

*C. J. Rine*  
INSPIRATION CONSOLIDATED COPPER COMPANY

STATE OF ARIZONA: County of Gila, ss: Inspiration Consolidated Copper Company

I do hereby certify that the within instrument was filed and recorded at request of Inspiration Consolidated Copper Company  
Date June 6 1963 Time 10:40 A. M. Docket 150 Official Records Page 576  
Records of Gila County, Arizona

WITNESS my hand and official seal the day and year first above written

263581

DORIS PARKIN, County Recorder  
By *E. J. Thompson* Deputy

Located: NW $\frac{1}{4}$  of section 36 and SW $\frac{1}{4}$  of section 25, T.1N., R.14E., G.&S.R.M.

Owner:  
INSPIRATION CONSOLIDATED  
COPPER COMPANY  
P. O. BOX 87  
INSPIRATION, ARIZONA 85537

48023



48112

A MC

LOCATION NOTICE

CODE MINING CLAIM

This mining claim, the name of which is the KNOB  
mining claim, was located by the undersigned Inspiration Consolidated Copper  
Company on the 28th day of May, 1963.

This claim is 1500 feet long and 600 feet wide and the point of discovery  
is 600 feet from the East end and 900 feet from the West end of this  
claim.

The general course of this claim is from East to West.

This claim is situated and located in the Miami  
Mining District, in Gila County, State of Arizona, about  
in a direction from

Adjoining Inspiration patented claims on the South

Dated and posted on the ground the day and year first above written.

*James H. Lundy Jr.*  
*James E. Lundy*

*E. J. Lundy*  
INSPIRATION CONSOLIDATED COPPER COMPANY

STATE OF ARIZONA, County of Gila, ss:  
I do hereby certify that the within instrument was filed and recorded at request of Inspiration Consolidated  
Copper Company  
Date June 6, 1963 Time 10:40 A. M. Docket 150 Official Record Page 577  
Records of Gila County, Arizona

WITNESS my hand and official seal the day and year first above written.

DORIS PARKIN, County Recorder  
By *Elyabeth Hampton*, Deputy

263582

Located: NW $\frac{1}{4}$  of section 36 and NE $\frac{1}{4}$   
of section 35, T.1N.,  
R.14E., G.&S.R.M.

Owner:  
INSPIRATION CONSOLIDATED  
COPPER COMPANY  
P. O. BOX 87  
INSPIRATION, ARIZONA 85537

48023  
P FILED IN A MC  
MAP



## —AMENDED LOCATION NOTICE

A MC 48113

TO WHOM IT MAY CONCERN:

Land Department 494

- (1) This Mining Claim, the name of which is the PETTY Mining Claim, situate on lands belonging to the United States of America, and in which there are valuable mineral deposits, was entered upon and located for the purpose of exploration and purchase by INSPIRATION CONSOLIDATED COPPER COMPANY (Locator must insert either "a citizen of the United States" or "who has declared his intention of becoming a citizen of the United States.") the undersigned, on the 30<sup>th</sup> day of MARCH 1907


- (2) The length of this claim is 1500 feet, and 110 claim 505' feet, in a SOUTH WEST direction and 995' feet in a NORTH EAST direction from the center of the discovery shaft, at which this notice is posted, lengthwise of the claim, together with 300 feet in width of the surface grounds, on each side of the center of said claim. The general course of the lode deposit and premises is from the NORTH EAST to the SOUTH WEST.

- (3) The claim is situated and located in the MIAMI Mining District, in GUA County, in the State of Arizona about \_\_\_\_\_ in a \_\_\_\_\_ direction from \_\_\_\_\_  
This claim overlaps the SOUTH EAST  
lode mining claim of the North East side  
of the South claim.

(4) The surface boundaries of the claim are marked upon the ground as follows:  
 Beginning at A 4x4 post 4 ft high, set in a monument of stones  
 at a point in a N 55° E direction 995 feet from the discovery shaft (at which this notice is posted), being in the center of the NORTH POST  
 \_\_\_\_\_ end line of said claim; thence S 57° 56' E, 325.75 feet to a 4x4 post, being the SOUTH EAST corner of said claim; thence S 55° W 1500 feet to a 4x4 post being at the SOUTH WEST corner of said claim; thence N 57° 56' W, 325.75 feet to a \_\_\_\_\_ at the center of the SOUTH WEST end of said claim; thence N 57° 56' E, 325.75 feet to a 4x4 post being at the NORTH WEST corner of said claim; thence N 55° E, 1500 feet to a 4x4 post at the NORTH EAST corner of said claim; thence S 57° 56' E, 325.75 feet to the place of beginning.

- (5) All done under the provisions of the laws of the United States, and the State of Arizona.

This is an amended Location Notice of the PETTY Mining Claim, located by INSPIRATION CONSOLIDATED COPPER CO. on the 28<sup>th</sup> day of APRIL, 1907, and recorded in Book DOCKET 150 of Record of Mines, at page 500, in the office of the County Recorder of the aforesaid County of GUA to which reference is hereby made.



Owner:  
 INSPIRATION CONSOLIDATED  
 COPPER COMPANY  
 P. O. BOX 87  
 INSPIRATION, ARIZONA 85537

INSPIRATION CONSOLIDATED COPPER CO.

By: James W. Lundy Jr.

Witness John H. Hagline

Witness Chet R. Schulte

FILED IN A MC 48023

#200  
3:10  
C

Inspiration Consolidated  
Copper Company  
Inspiration, Az.  
Attention Mr. H.H. Mellie

295454

STATE OF ARIZONA } ss  
COUNTY OF GILA }

I, Doris Parkin, County  
Recorder in and for said  
Gila County, do hereby cer-  
tify that the within  
instrument of writing was  
filed at the request of  
Inspiration Consolidated Copper Company

on the 31st day of March,  
A. D., 1967 at 10 minutes  
past 3 o'clock P.M., and  
duly recorded in Book \_\_\_\_\_  
Docket 209

at Page 513, Records  
of Gila County, Arizona.

DORIS PARKIN,

County Recorder

By Mary V. DePao  
Deputy Recorder

INDEXED

PHOTO-COPIED  
COMPARED  
PAGED

AMC 48113

RECEIVED  
BLM. AZ STATE OFFICE

JUL 17 1979

10:00 A.M.  
PHOENIX, ARIZONA

DOCKET 209 PAGE 514



JUN 17 1963

A MC 48113

DECKET 150 PAGE 580

NOTICE OF DISCOVERY

MINING CLAIM

This mining claim, the name of which is the PENNY  
mining claim, was located by the undersigned Inspiration Consolidated Copper  
Company on the 28th day of May, 1963.

This claim is 1000 feet long and 600 feet wide and the point of discovery  
is 1000 feet from the Northeast end and 1000 feet from the Southwest end of this  
claim.

The general course of this claim is from Northeast to Southwest.

This claim is situated and located in the Maricopa  
County, State of Arizona, about 10 miles  
from the town of Phoenix.

This claim is situated on the Southwest corner of the Section 10.

Dated and posted on the ground the day and year first above written.

*W. W. Churchill*

*E. J. Reed*

INSPIRATION CONSOLIDATED COPPER COMPANY

STATE OF ARIZONA, County of Gila, ss.

I do hereby certify that the within instrument was filed and recorded at request of  
Inspiration Consolidated Copper Company  
Date June 6, 1963 Time 10:40 A. M. Docket 150 Official Records Page 580  
Records of Gila County, Arizona

WITNESS my hand and official seal the day and year first above written.

DORIS PARKIN, County Recorder

By *Elizabeth Kempter* Deputy

263583



JUL 17 1979

10:00 A.M.  
PHOENIX, ARIZONA

DOCKET 223 PAGE 575

LOCATION NOTICE

LODE MINING CLAIM

A MC 48114

This mining claim, the name of which is the FOR 1  
mining claim, was located by the undersigned INSPIRATION CONSOLIDATED COPPER COMPANY  
on the 17<sup>th</sup> day of NOVEMBER, 19 67

This claim is 1500 feet long and 600 feet wide, and the point of  
discovery is 250 feet from the WESTERLY end and 1250 feet from the  
EASTERLY end of this claim.

The general course of this claim is from NORTHEASTERLY to SOUTHWESTERLY

This claim is situated and located in the MIAMI  
Mining District, in GILA County, State of ARIZONA about 1030 feet  
in a N 7 1/2° W Direction from Tranquulation Station C-125

Dated and posted on the ground the day and year first above written.

Witness: [Signature]

[Signature]

801454

STATE OF ARIZONA, County of Gila, ss:  
I do hereby certify that the within instrument was filed and recorded at request of Inspiration Consolidated  
Date Nov. 17, 1967 Time 4:45 P. M. Docket 223 Copper Company  
Records of Gila County, Arizona. Official Records Page 575

WITNESS my hand and official seal the day and year first above written.

INDEXED

DORIS PARKIN, County Recorder

By Mary W. D. Parkin Deputy

PAGED

Located: NW $\frac{1}{4}$  of section 36,  
T.1N., R.14E., G.&S.R.M.

Owner:  
INSPIRATION CONSOLIDATED  
COPPER COMPANY  
P. O. BOX 87  
INSPIRATION, ARIZONA 85537

MAP FILED 1 48023



248 589  
A MC

48115

This is an amended location notice of the \_\_\_\_\_  
mining claim, located by \_\_\_\_\_  
on the 22<sup>nd</sup> day of May, 1968, and recorded in  
Book 25 at page 54, in the  
office of the County Recorder of Gila County, Arizona, to which  
reference is hereby made, and this amended location notice specifically  
delates any area which lies South and West of the  
following described line: commencing at a point from which the corner  
of Sections 30 and 31, T.1N., R.14E., G.&S.R.M., bears N 56°08'33" E,  
4,793.63 feet distant; thence N 57°41'20" W, 2986.25 feet; thence N 37°  
56'20" W, 1779.53 feet; thence N 6°49'30" W, 732.91 feet; thence N 80°04' W,  
813.71 feet to Cor. No. 2 Sur. No. 2530 Copper King Lode, identical with  
Cor. No. 1 Sur. No. 2684 Live Oak No. 2 Lode.

Dated and posted on the ground this 5<sup>th</sup> day of December, 1968

INSPIRATION CONSOLIDATED COPPER COMPANY

By Doris Parkin

Henry A. L. Bampton

52.00  
5.00  
C  
STATE OF ARIZONA, County of Gila, ss. 312568 Inspiration Consolidated  
I do hereby certify that the within instrument was filed and recorded at Copper Company  
Date Dec. 5, 1968 Time 3:00 P.M. Book 248 Official Record Page 588  
Record of Gila County, Arizona.

WITNESS my hand and official seal this day and year first above written.

INDEXED

DORIS PARKIN, Clerk, Recorder

PAGED

By Elizabeth H. Bampton Deputy

Located: NW<sup>1</sup>/<sub>4</sub> of section 36 and NE<sup>1</sup>/<sub>4</sub>  
of section 35, T.1N.,  
R.14E., G.&S.R.M.

Owner:  
INSPIRATION CONSOLIDATED  
COPPER COMPANY  
P. O. BOX 87  
INSPIRATION, ARIZONA 85537

B.L.M. AZ STATE OFFICE

JUL 17 1979

10:00 A.M.  
PHOENIX, ARIZONA

MAP FILED IN A MC 48023



## LOCATION NOTICE

AMC 48115

## MINE MINING CLAIM

This mining claim, the name of which is the GRACE  
 mining claim, was located by the undersigned Inspiration Consolidated Copper  
Company on the 28th day of May 1963.

This claim is 1500 feet long and 500 feet wide, and the point of discovery  
 is 800 feet from the east end and 700 feet from the west end of this  
 claim.

The general course of this claim is from East to West.

This claim is situated and located in the Miami  
 Mining District, in Gila County, State of Arizona, about  
 in a direction from

This claim adjoins the Quiley and Knob claims on the South.

Dated and posted on the ground the day and year first above written.

*James W. Lindsey Jr.*  
*Daniel E. Inspiration*

*E. J. [Signature]*  
 INSPIRATION CONSOLIDATED COPPER COMPANY

STATE OF ARIZONA, County of Gila, ss.

I do hereby certify that the within instrument was filed and recorded at request of

Date June 6, 1963 Time 10:40 A. M. Docket 150 Official Records Page 579  
 Records of Gila County, Arizona.

WITNESS my hand and official seal the day and year first above written.

263584

DORIS PARKIN, County Recorder

*Elizabeth [Signature]* Deputy

INSPIRATION CONSOLIDATED  
 COPPER COMPANY

JUL 17 1979

10:00 A.M.  
 PHOENIX, ARIZONA



A MC

48116

248-591

This is an amended location notice of the K.O.  
mining claim, located by F.S. Carroll and Kenneth L. Clifton  
 on the 1<sup>st</sup> day of January, 1959, and recorded in  
Book 6 at page 155 in the  
 office of the County Recorder of Gila County, Arizona, to which  
 reference is hereby made; and this amended location notice specifically  
 deletes any area which lies South and West of the  
 following described line: commencing at a point, from which the corner  
 of Sections 30 and 31, T.1N., R.15E., G.&S.R.M., bears N 56°08'33" E  
 4,793.63 feet distant; thence N 57°41'20" W, 2986.25 feet; thence N 57°  
 56'20" W, 1779.53 feet; thence N 6°49'30" W, 732.91 feet; thence N 80°04' W,  
 813.71 feet to Cor. No. 2 Sur. No. 2530 Copper King Lode, identical with  
 Cor. No. 1 Sur. No. 2684 Live Oak No. 2 Lode.

Dated and posted on the ground this 5<sup>th</sup> day of December, 1968.

INSPIRATION CONSOLIDATED COPPER COMPANY

By

George M. L. Brown

STATE OF ARIZONA, County of Gila

312569

Inspiration Consolidated

I do hereby certify that the within instrument was filed and recorded as required by Chapter 10, Article 1, of the Arizona Constitution.

Date: Dec. 5, 1968

Time: 3:00

Filed at: Phoenix

248

Book 6, Page 591

Record of Gila County, Arizona

WITNESS my hand and official seal the day and year first above written.

INDEXED

DORIS PARKIN, County Recorder

FILED

By: Elizabeth L. Simpson, Deputy

Located: NW $\frac{1}{4}$  of section 36, T.1N.;  
 R.14E., G.&S.R.M.

Owner:

INSPIRATION CONSOLIDATED  
 COPPER COMPANY

P. O. BOX 87

INSPIRATION, ARIZONA 85537

RECEIVED  
 BLM, AZ STATE OFFICE

JUL 17 1979

10:00 A.M.  
 PHOENIX, ARIZONA

MAP FILED IN A MC 48023



AMC 48116

Docket 6, p. 400

# LOCATION NOTICE.

Notice is hereby Given that the A. C. Linton Mining Claim, containing mineral-bearing quartz, earth or rock in place, located by L. C. Carson & Minnie Clayton on this 1st day of January, 1897, has been located for mining purposes. Said claim is 1500 feet in length, and we claim 300 feet on each side of the center of discovery shaft, for full length of claim. The general course of this lode, deposit, or premises, is North East & South West. This claim is situated in Yuma Mining District, Yuma County, Territory of Arizona, about Eight miles in a North East direction from Yuma.

This claim is bounded and marked as follows, to wit: Beginning at the center end post or monument, being about 500 feet South East of the center of discovery shaft upon which the notice is posted; thence 300 feet in a North West direction to a post or monument; thence 750 feet in a North East direction to a post or monument at the center of the North East side line of claim; thence 750 feet in a North East direction to a post or monument; thence 300 feet in a South East direction to a post or monument, being the center end post or monument of North East end of said claim and about 1200 feet North East from the center of discovery shaft; thence 300 feet in a South East direction to a post or monument; thence 750 feet in a South East direction to a post or monument, being the center of the South East side line of claim; thence 750 feet in a South East direction to a post or monument; thence 300 feet in a North West direction to the place of beginning.

Done under and by virtue of the laws of the United States, and the laws of the Territory of Arizona.

RECEIVED  
L.M. AZ STATE OFFICE  
JUL 17 1979  
10:00 A.M.  
PHOENIX, ARIZONA

L. C. Carson  
Minnie Clayton  
Oliver Mackay

Filed and recorded at the request of M. S. O. Mackay, at 40 minutes past 9 o'clock A.M., July 17 A. D., 1897.  
H. H. Williams County Recorder.



KNOW ALL MEN BY THESE PRESENTS:

A MC

This amended location notice is made, posted and recorded by Inspiration Consolidated Copper Company, a corporation, as owner of the C24E mining claim, situated in the Globe Mining District, Gila County, Arizona.

The length of this claim is 1100' being about 410' in a Northeasterly direction and about 690' in a Southwesterly direction from the discovery monument, on which this notice is posted, lengthwise of the claim, together with 300' feet in width of the surface ground on each side of the center of said claim. The general course of the claim is from Northeasterly to Southwesterly.

The claim is situated and located in the Globe Mining District in Gila County, in the State of Arizona, about 4790.63 in a S56°08'32"W direction from the corner of sections 30 and 31, T.1N, R.14E, thence N 57°41'20"W a distance of 7161 to the Southwest corner of the C24E L540 claim.

The surface boundaries of the claim are marked upon the ground as follows: Beginning at a monument at a point in a Southwesterly direction about 690' feet from the discovery monument (at which this notice is posted); being in the center of the South end line of said claim; thence N 57°41'20"W about 617' feet to a monument, being the Southwest corner of said claim; thence N 58°56'57"E about 1100' feet to a monument being at the Northwest corner of said claim; thence S 57°41'20"E about 315' feet to a monument at the center of the Northerly end of said claim; thence S 57°41'20"E about 315' feet to a monument being at the Northeast corner of said claim; thence approx. S 61°50'W about 1100' feet to a monument at the Southwest corner of said claim; thence N 57°41'20"W about 617' feet to the place of beginning.

MAP FILED IN A MC 48023

Located: NW $\frac{1}{4}$  and SW $\frac{1}{4}$  of section 36,  
T.1N., R.14E., G.&S.R.M.

Owner:  
INSPIRATION CONSOLIDATED  
COPPER COMPANY  
P. O. BOX 87  
INSPIRATION, ARIZONA 85537

RECEIVED  
B.L.M. AZ STATE OFFICE

JUL 17 1979

10:00 A.M.  
PHOENIX, ARIZONA

473-2411



This is an amended location notice of the GZAR  
mining claim, located by S.T. Gibson, Kenneth Clayton and R.H. Daniels  
on the 22<sup>nd</sup> day of JULY, 1905, and recorded in  
Book 10, at page 470, in the  
office of the County Recorder of GILA County, Arizona, to which  
reference is hereby made, and this amended location notice specifically  
deletes any area which lies SOUTH and WEST of the  
following described line: commencing at a point, from which the corner  
of Sections 30 and 31, T.1N., R.15E. G.&S.R.M., bears N 56°08'33" E,  
4,793.63 feet distant; thence N.57°41'20"W, 2986.25 feet; thence N.57°  
56'20"W, 1779.53 feet; thence N 6°49'30" , 732.91 feet; thence N 80°04' W.  
813.71 feet to Cor. No. 2 Sur. No. 2530 Copper King Lode, identical with  
Cor. No. 1 Sur. No. 2684 Live Oak No. 2 lode.

Dated and posted on the ground this 5<sup>th</sup> day of December, 1968.

INSPIRATION CONSOLIDATED COPPER COMPANY

By David W. Johnson

Nancy M. L. Condit

#2.00  
3.00  
C

STATE OF ARIZONA, County of Gila, ss:  
I do hereby certify that the within instrument was filed and recorded at request of 312571 Inspiration Consolidated Copper Company  
Date Dec. 5, 1968 Time 3:00 P. M., Docket 248 Official Records Page 594  
Records of Gila County, Arizona.

WITNESS my hand and official seal the day and year first above written.

INDEXED

DORIS PARKIN, County Recorder

PAGED

By Elizabeth Hampton Deputy.

OWNER:  
INSPIRATION CONSOLIDATED  
COPPER COMPANY  
P. O. BOX 87  
INSPIRATION, ARIZONA 85537

B.L.M.

APR 5 1979

PHO



# NOTICE OF MINING LOCATION

LODE CLAIM

A MC

To All Whom It May Concern:

This Mining Claim, the name of which is the Czar Mining Claim, situate on lands belonging to the United States of America, and in which there are valuable mineral deposits, was entered upon and located for the purposes of exploration and purchase by L. E. Gibson Kenneth Clayton R. H. Daniel Citizens of United States  
(Locator must insert either "a citizen of the United States," or "who has declared his intention to become a citizen of the United States.")

the undersigned, on the 22 day of July 1905  
The length of this claim is 1500 feet,  
and we claim 1490 feet,  
in a Southwesterly direction and 10 feet  
in a Northeasterly direction from the center of the discovery shaft, at  
which this notice is posted, lengthwise of the claim, together with 300 feet  
in width of the surface grounds, on each side of the center of said claim. The general course of the lode deposit  
and premises is from the Northeast to the Southwest

The claim is situated and located in the Globe Mining District, in  
Gila County, in the Territory of Arizona, about 8 miles in a  
Westerly direction from The Town of Globe and about 2000 ft  
Northeasterly from Bloody Banks

The surface boundaries of the claim are marked upon the ground as follows: Beginning at

a Stone monument  
at a point in a Northeasterly direction 10 feet from the discovery  
shaft (at which this notice is posted), being in the center of the Northeast end line of said claim;  
thence 300 feet to a Stone monument, being the  
Northeast corner of said claim; thence 1500 feet to a  
Stone monument, being at the Northwest corner of said claim; thence  
300 feet to a Stone monument at the center of the Southwest end  
of said claim; thence 300 feet to a Stone monument, being at the  
Southwest corner of said claim; thence 1500 feet to a  
Stone monument at the Southeast corner of said claim; thence 300  
feet to the place of beginning.

All done under the provisions of Chapter Six, of Title XXXII, of the Revised Statutes of the United States  
and of an Act of the General Assembly of Arizona, entitled "An Act to Revise and Codify the Laws of the Territory  
of Arizona," approved March 16, 1901.

Dated and posted on the ground this 22 day of July 1905

L. E. Gibson

Kenneth Clayton

R. H. Daniels

Filed and recorded at the request of L. E. Gibson, on the 7th day  
of October 1905, at 10 minutes past 10 o'clock, A M.

By S. J. Dodge W. D. Fisk  
Deputy Recorder County Recorder.

BLM. AZ STATE OFFICE  
JUL 17 1905

A MC 4817

BLM. AZ STATE OFFICE  
JUL 17 1905  
1000 A.M.  
TODAY ARIZONA



48-597

THIS IS AMENDED LOCATION NOTICE OF THE INSPIRATION CONSOLIDATED COPPER COMPANY  
 located by INSPIRATION CONSOLIDATED COPPER COMPANY  
 on the 21<sup>st</sup> day of DECEMBER, 1968, and located in  
DECEMBER 10 at page 248 in the  
 Office of the County Records of GILBERT COUNTY, ARIZONA, to which  
 reference is hereby made, and this amended location notice hereby  
 deletes any area within the Section 26 and NE 1/4 of the  
 following described land, commencing at a point, from which the corner  
 of Sections 30 and 31, T.1N., R.14E., G. & S. R.M., bears N 56°08'31" E,  
 4,793.63 feet distant; thence N 57°41'20" W, 2986.23 feet; thence N 57°  
 56'20" W, 1779.53 feet; thence N 6°49'30" E, 782.91 feet; thence N 30°04' N  
 8131.71 feet to Cor. No. 2 Surt. No. 2530 Copper King Lodge; thence to Cor.  
 No. 1 Surt. No. 2584 Live Oak No. 2 Lodge.

Dated and posted on the ground this 5<sup>th</sup> day of DECEMBER, 1968.

INSPIRATION CONSOLIDATED COPPER COMPANY

*[Signature]*

*[Signature]*

48-597

STATE OF ARIZONA County of Gilbert  
 I do hereby certify that the within instrument was filed and recorded in accordance with the provisions of the laws of this State.

Date Dec. 21, 1968 Time 3:00 P.M. Book 248 Page 597

WITNESS my hand and official seal this 21<sup>st</sup> day of DECEMBER, 1968.

INDEXED

DOCK, MARTIN, Clerk Recorder

FILED

*[Signature]*

Located: SE $\frac{1}{4}$  of section 26, NW $\frac{1}{4}$  of  
 section 35, and NE $\frac{1}{4}$  of  
 section 35, T.1N., R.14E.,  
 G. & S. R.M.

Owner:  
 INSPIRATION CONSOLIDATED  
 COPPER COMPANY  
 P. O. BOX 87  
 INSPIRATION, ARIZONA 85537

B.L.M. AZ STATE OFFICE

JUL 17 1979

10:00 A.M.  
 PHOENIX, ARIZONA

MAP FILED IN A MC 48023



LOCATION NOTICE  
LODE MINING CLAIM

A MC 48118

This mining claim, the name of which is the Room-A-Nuf  
mining claim, was located by the undersigned Inspiration Consolidated Copper  
Company (a corporation) on the 2 day of July 1954.  
This claim is 1500 feet long and 600 feet wide, and the point of discovery is 450  
feet from the Easterly end and 1050 feet from the Westerly  
end of this claim.

The general course of this claim is from East to West.

This claim is situated and located in the Miami  
Mining District, in Gila County, State of Arizona, about 1/2 mile  
in a Southerly direction from the I.C.C.Co. open pit  
mine. This claim adjoins the Big-A-Nuff  
patented mining claim to the south.

Dated and posted on the ground the day and year first above written

Inspiration Consolidated Copper Co.  
E. J. Reed

Witnesses:

C. D. Huffine  
Carl W. Buck

STATE OF ARIZONA, County of Gila, ss:

I do hereby certify that the within instrument was filed and recorded at request of Inspiration Consolidated  
Copper Co.

Date JUL 2 1954 Time 3:55 P. M. Docket 10 Official Records Page 472  
Records of Gila County, Arizona.

WITNESS my hand and official seal the day and year first above written.

JOSEPH KINSMAN, County Recorder

195324

By Joseph Kinsman Deputy

RECEIVED  
B.L.M. AZ STATE OFFICE

JUL 17 1979

10:00 A.M.  
PHOENIX, ARIZONA



A MC

KNOW ALL MEN BY THESE PRESENTS:

This amended location notice is made, posted and recorded by Inspiration Consolidated Copper Company, a corporation, as owner of the WEST RIDGE mining claim, situated in the GLOBE Mining District, GILA County, Arizona.

The length of this claim is 1500', being 150' in a Easterly direction and 1350' in a Westerly direction from the discovery monument on which this notice is posted, lengthwise of the claim, together with 600 feet in width of the surface ground on each side of the center of said claim. The general course of the claim is from Easterly to Westerly.

The claim is situated and located in the GLOBE Mining District in GILA County, in the State of Arizona, about 635' in a N 57° W direction from TRINIDAD section 16 T.15 S. R.14 E.

The surface boundaries of the claim are marked upon the ground as follows: beginning at discovery monument at a point in a N 57° W direction 1350' feet from the discovery monument (at which this notice is posted), being in the center of the West end line of said claim; thence N 57° W 300' feet to a monument, being the Northwest corner of said claim; thence N 77° E 1500' feet to a monument, being at the Northwest corner of said claim; thence S 13° E 300' feet to a monument at the center of the East end of said claim; thence S 13° E 300' feet to a monument, being at the Southeast corner of said claim; thence S 77° W 1500' feet to a monument at the Southeast corner of said claim; thence N 77° W 300' feet to the place of beginning.

Located: NE $\frac{1}{4}$  of section 35, T.1N., R.14E., G.&S.R.M.

Owner:  
INSPIRATION CONSOLIDATED  
COPPER COMPANY  
P. O. BOX 87  
INSPIRATION, ARIZONA 85537

MAP FILED IN A MC 48023

RECEIVED  
B.L.M. AZ STATE OFFICE

JUL 17 1979

10:00 A.M.  
PHOENIX, ARIZONA



AUG 8 1979

10:00 A.M.

DOCKET 248 PAGE 599

This is an amended location notice of the West Ridge  
mining claim, located by INSPIRATION CONSOLIDATED COPPER CO.  
on the 28<sup>th</sup> day of May, 1963, and recorded in  
DOCKET 150, at page 575, in the  
office of the County Recorder of GILA County, Arizona, to which  
reference is hereby made, and this amended location notice specifically  
deletes any area which lies SOUTH and WEST of the  
following described line: commencing at a point, from which the corner  
of Sections 30 and 31, T.1N., R.15E, G.&S.R.M., bears N 56°08'33" E,  
4,793.63 feet distant; thence N.57°41'20"W, 2986.25 feet; thence N.57°  
56'20"W, 1779.53 feet; thence N 6°49'30" , 732.91 feet; thence N 80°04' W,  
813.71 feet to Cor. No. 2 Sur. No. 2530 Copper King Lode, identical with  
Cor. No. 1 Sur. No. 2684 Live Oak No. 2 lode.

Dated and posted on the ground this 5<sup>th</sup> day of December, 1968.

INSPIRATION CONSOLIDATED COPPER COMPANY

By Doris W. Parkin

Larry A. LeCompte

# 2.00  
3.00  
C

STATE OF ARIZONA, County of Gila, ss:

I do hereby certify that the within instrument was filed and recorded at request of

312573

Inspiration Consolidated  
Copper Company

Date Dec. 5, 1968

Time 3:00

P.M.

Docket

248

Official Records Page

598

Records of Gila County, Arizona

WITNESS my hand and official seal the day and year first above written.

INDEXED

DORIS PARKIN, County Recorder

PAGED

By Elizabeth Kempton Deputy

OWNER:  
INSPIRATION CONSOLIDATED  
COPPER COMPANY  
P. O. BOX 87  
INSPIRATION, ARIZONA 85537

A MC 42119



LOCATION NOTICELODE MINING CLAIM

This mining claim, the name of which is the WEST RIDGE  
mining claim, was located by the undersigned Inspiration Consolidated Copper  
Company on the 28th day of May 1963.

This claim is 1500 feet long and 600 feet wide, and the point of discovery  
is 150 feet from the East end and 1350 feet from the West end of this  
claim.

The general course of this claim is from East to West.

This claim is situated and located in the Miami  
Mining District, in Gila County, State of Arizona, about  
in a South direction from Adjoins Inspiration patented claims on the  
South.

Dated and posted on the ground the day and year first above written.

E. F. Reed

INSPIRATION CONSOLIDATED COPPER COMPANY

James H. Lundy Jr.  
Donald E. Mathews

STATE OF ARIZONA, County of Gila, ss:

I do hereby certify that the within instrument was filed and recorded at request of

Date June 6, 1963 Time 10:40 A. M. Docket 150 Official Records Page 575  
Records of Gila County, Arizona.

WITNESS my hand and official seal the day and year first above written.

DORIS PARKIN, County Recorder

By Elizabeth D. Dempster Deputy

263580



This is an amended location notice of the Colley A MC 48120  
mining claim, located by INSPIRATION CONSOLIDATED COPPER CO.  
on the 28<sup>th</sup> day of May, 1968, and recorded in  
Docket 150 at page 578 in the  
office of the County Recorder of Gila county, Arizona, to which  
reference is hereby made, and this amended location notice specifically  
defines any area which lies South and West of the  
following described line: commencing at a point, from which the corner  
of Sections 30 and 31, T.1N., R.15E., G.&S.R.M., bears N 56°08'33" E,  
4,793.63 feet distant; thence N 57°41'20" W, 2986.25 feet; thence N 37°  
56'28" W, 1779.53 feet; thence N 69°49'30" W, 732.91 feet; thence N 80°04' W,  
813.71 feet to Cor. No. 2 Sur. No. 2530 Copper King Lode, identical with  
Cor. No. 1 Sur. No. 2684 Live Oak No. 2 lode.

Dated and posted on the ground this 5<sup>th</sup> day of December, 1968.

INSPIRATION CONSOLIDATED COPPER COMPANY

D. W. Johnson

Henry M. Knight

42 46  
3 00  
STATE OF ARIZONA County of Gila, at 312574 Inspiration Consolidated  
I do hereby certify that this within instrument was filed and recorded at request of Copper Company  
Date Dec. 5, 1968 Time 3:00 P.M. Docket 248 Official Record Page 800  
Records of Gila County, Arizona

WITNESS my hand and official seal the day and year first above written.

INDEXED  
PAGED

DORIS PARKIN, County Recorder  
By Elizabeth Knight Deputy

Located: NW $\frac{1}{4}$  of section 36 and NE $\frac{1}{4}$   
of section 35, T.1N.,  
R.14E., G.&S.R.M.

Owner:  
INSPIRATION CONSOLIDATED  
COPPER COMPANY  
P. O. BOX 87  
INSPIRATION, ARIZONA 85537

MAP FILED IIA MC 48023

B.L.M. AZ STATE OFFICE

JUL 17 1979

10:00 A.M.

PHOENIX, ARIZONA



JUL 17 1979

10:00 A.M.

A MC 48120

DOCKET 150 PAGE 578

LOCATION FOR NOTICE

PROCLAIMING CLAIM

Location of mining claim and name of which is the CUMLEY  
mining claim was located by the undersigned Inspiration Consolidated Copper  
Company on the 28th day of May, 1963.

This claim is 1500 feet long and 600 feet wide and the point of discovery  
is 900 feet from the East end and 600 feet from the West end of this  
claim.

The general course of this claim is from East to West.

This claim is situated and located in the Winkelman  
Mining District, Gila County, State of Arizona, about  
1/2 mile South of the South and West Ranges on the South side.

Dated and posted on the ground the day and year first above written.

*James H. Smith Jr.*  
*James E. Smith*

*E. J. Smith*  
INSPIRATION CONSOLIDATED COPPER COMPANY

STATE OF ARIZONA, County of Gila, as  
I do hereby certify that the within instrument was filed and recorded at request of Inspiration Consolidated  
Copper Company  
Date June 6, 1963 Time 10:40 A. M. Docket 150 Official Records Page 578  
Records of Gila County, Arizona

WITNESS my hand and official seal the day and year first above written.

263533

DORIS PARKIN, County Recorder  
By *E. J. Smith* Deputy



## AMENDED LOCATION NOTICE

A MC 48121

KNOW ALL MEN BY THESE PRESENTS:

This amended location notice is made, posted and recorded by Inspiration Consolidated Copper Company, a corporation, as owner of the For 3 mining claim, situated in the Globe Mining District, Gila County, Arizona.

The length of this claim is 1500', being 490' in a Westerly direction and 1010' in an Easterly direction from the discovery monument, on which this notice is posted; lengthwise of the claim, together with 300' in width of the surface ground on the south side of the lode line and 150 feet in width of the surface ground on the north side of the lode line of said claim. The general course of the claim is from Easterly to Westerly.

The claim is situated and located in the Globe Mining District in Gila County, in the State of Arizona, about 590 feet in a S32°E direction from triangulation station CH-17.

The surface boundaries of the claim are marked upon the ground as follows: Beginning at a monument at a point in a Westerly direction 490 feet from the discovery monument (at which this notice is posted), being the Westerly end line of said claim; thence N57°41'20"W about 200 feet to a monument, being the Northwest corner of said claim and Southwest corner of the Grace Claim; thence N74°40'E 1500 feet to a monument being at the Northeast corner of said claim and Southeast corner of the Grace Claim; thence S57°41'20" about 200 feet to a monument of the Easterly end of said claim; thence S57°41'20" 411 feet to a monument being at the Southeast corner of said claim; thence S74°40'W 1500 feet to a monument at the Southwest corner of said claim; thence N57°41'20"W 411 feet to the place of beginning.

Located: NW $\frac{1}{4}$  of section 36, NE $\frac{1}{4}$  of section 35, T.1N., R.14E., G.&S.R.M.

Owner:  
INSPIRATION CONSOLIDATED  
COPPER COMPANY  
P. O. BOX 87  
INSPIRATION, ARIZONA 85537

48023  
MAP FILED



DOCKET 255 PAGE 594  
A MC 48/21

This is an amended location notice of the For 3 mining claim, located by Inspiration Consolidated Copper Co. on the 11<sup>th</sup> day of March, 1969 and recorded in Docket 209 at page 254 in the office of the County Recorder of Gila County, Arizona, to which reference is hereby made, and this amended location notice specifically relates any area which lies South and West of the following described line: Commencing at a point, from which the corner of Sections 30 and 31, T.1N., R. 15E. G. & S. R.M., bears N56°08'33"E, 4,793.63 feet distant; thence N57°41'20"W, 2986.25 feet; thence N 57°56'20"N, 1779.53 feet; thence N6°49'30"W, 732.91 feet; thence N80°04'W, 813.71 feet to Cor. No. 2 Sur. No. 2530 Copper King Lode, identical with Cor. No. 1 Sur. No. 2684 Live Oak No. 2 lode.

Dated and posted on the ground this 11<sup>th</sup> day of March, 1969.

INSPIRATION CONSOLIDATED COPPER COMPANY

BY David L. Brown

John J. Furr

#212  
1855  
315585

STATE OF ARIZONA County of Gila

I do hereby certify that the within instrument was filed and recorded at request of Inspiration Consolidated Copper Company  
Date Mar. 11, 1969 Time 10:55 A.M. Docket 255 Official Record Page 594  
Records of Gila County Arizona

WITNESS my hand and official seal the day and year first above written

INDEXED

DORIS PARKIN, County Recorder

PAGED

By Mary V. De Paul Deputy

-2-

FILED  
B.L.M. 12345 OFFICE

JUL 17 1979

10:00 A.M.  
PHOENIX, ARIZONA



## LOCATION NOTICE

## LODE MINING CLAIM

A MC

48121

This mining claim, the name of which is the FOR 3  
mining claim, was located by the undersigned INSPIRATION CONSOLIDATED COPPER COMPANY  
on the 14<sup>th</sup> day of MARCH 19 67

This claim is 1500 feet long and 600 feet wide, and the point of  
discovery is 400 feet from the EASTERLY end and 900 feet from the  
WESTERLY end of this claim.

The general course of this claim is from NORTHEASTERLY to SOUTHWESTERLY

This claim is situated and located in the BLM  
Mining District, in GILA County, State of ARIZONA about 3300 feet  
in a NORTHEASTERLY direction from U.S. M.M. No. 6

Dated and posted on the ground the day and year first above written.

Witness:

*John J. Furr*

INSPIRATION CONSOLIDATED COPPER COMPANY

*Doris Parkin*

2300  
11/15

295245

Inspiration Consolidated  
Copper Company

STATE OF ARIZONA, County of Gila, Arizona

I do hereby certify that the within instrument was filed and recorded at request of

Date Mar. 23, 1967

Time

11:15 A.M. Date

209

Official Records Page 234

Records of Gila County, Arizona

WITNESS my hand and official seal the day and year first above written.

INDEXED

PHOTO-COPIED  
PAGED  
COMPARED

DORIS PARKIN, County Recorder

*Elyse H. Thompson* Deputy

*John Furr*

BLM FIELD OFFICE

JUL 17 1979

10:00 A.M.  
PHOENIX, ARIZONA



A MC

48122

370551

UOH 350 MC 548

STATE OF ARIZONA, County of Gila, ss:

I do hereby certify that the within instrument was filed and recorded at the office of the

District of a Consolidated

Copper Company

Date Nov. 7, 1973

11:10 A. M. D. 361

Official Records Page 2-3

Records of Gila County, Arizona

WITNESS my hand and official seal this day and year first above written

INDEXED

DORIS PAPPIN, County Recorder

FILED

By *[Signature]* Deputy

## LOCATION NOTICE

## 1072 MINING CLAIM

Read as 1978 reg

This mining claim, the name of which is the MIRIAM  
 mining claim, was located by the undersigned Inspiration Consolidated Copper Company  
 on the 5th day of November 19 73

This claim is 1500 feet long and 600 feet wide, and the point of  
 discovery is 200 feet from the Westerly end and 1500 feet from the  
Easterly end of this claim.

The general course of this claim is from Easterly to Westerly

This claim is situated and located in the Gila  
 Mining District, in Gila County, State of Arizona about 10,500 feet  
 in a N. 76° W. Direction from the southwest corner of  
Section 30 in Township 1 North, Range 15 East, Gila  
and Salt River Meridian, Gila County, Arizona

Located: NW 1/4 and SW 1/4 of section 26, T. 1 N., R. 14 E.,  
 G. & S. R. M.

Dated and posted on the ground the day and year first above written.

Witness:

*[Signature]*  
Bill W. Anderson

Inspiration Consolidated Copper Company  
Eugene W. Wilson

OWNER:

INSPIRATION CONSOLIDATED  
 COPPER COMPANY

P. O. BOX 87

INSPIRATION, ARIZONA 85537

MAP FILED IN A MC 48023

RECEIVED  
 B.L.M. AZ STATE OFFICE

JUL 17 1979

10:00 A.M.  
 PHOENIX, ARIZONA

LOCATION NOTICELODE MINING CLAIMA MC 48123

This mining claim, the name of which is the NOT A NUFF  
 mining claim, was located by the undersigned INSPIRATION CONSOLIDATED COPPER CO.  
 on the 4<sup>th</sup> day of MARCH 19 69

This claim is 732.91 feet long and 200 feet wide, and the point of  
 discovery is 50 feet from the NORTH end and 682.91 feet from the  
SOUTH end of this claim.

The general course of this claim is from NORTH to SOUTH

This claim is situated and located in the GLOBE  
 Mining District, in GILA County, State of ARIZONA about 115'  
 in a N23°E Direction from triangulation station WE-14

Located: SW 1/4 and SE 1/4 of section 26, and NW 1/4 and NE 1/4 of section 35,  
T. 1 N., R. 14 E., S. 6 & S. R. M.

Dated and posted on the ground the day and year first above written.  
 INSPIRATION CONSOLIDATED COPPER CO.  
 Witness: John J. Fries By David W. Johnson

STATE OF ARIZONA, County of Gila, ss:

I do hereby certify that the within instrument was filed and recorded at request of

Date Mar. 10, 1969 Time 8:00 A. M., Docket 255 Official Records Page 534,  
 Records of Gila County, Arizona.

WITNESS my hand and official seal the day and year first above written.

INDEXED  
 PHOTO-COPIED  
 PAGED  
 COMPARED

DORIS PARKIN, County Recorder

By Elizabeth Kempton Deputy.

Owner:  
 INSPIRATION CONSOLIDATED  
 COPPER COMPANY  
 P. O. BOX 87  
 INSPIRATION, ARIZONA 85537

RECEIVED  
 B.L.M. AZ STATE OFFICE

JUL 17 1979

10:00 A.M.  
 PHOENIX, ARIZONA

48123  
A MC

2.00

8:00

C

Receipt



# No. of Mining Location

LODE CLAIM

48124

To All Whom It May Concern:

A MC

This Mining Claim, the name of which is the Desert  
Mining Claim, situate on lands belonging to the United States of America, and in which there are valuable mineral deposits, was entered upon  
and located for the purpose of exploration and purchase by The Inspiration Consolidated Copper Co.

(Locators must insert either "a citizen of the United States," or, "who has declared his intention to become a citizen of the United States.")

the undersigned, on the 16<sup>th</sup> day of December 1920

The length of this claim is 1500 feet, and one claim 400 feet.  
is a East direction and 1100 feet in a  
West direction from the center of the discovery shaft, at which this notice is posted,  
lengthwise of the claim, together with Three hundred feet in width of the surface grounds, on each side of the center  
of said claim. The general course of the lode deposit and premises is from the East  
to the West.

The claim is situated and located in the Gila Mining District in Gila County, in  
the State of Arizona, about 3300 feet in a North West direction from U.S.M. 2002

The surface boundaries of the claim are marked upon the ground as follows: Beginning at

a wooden stake  
at a point in a East direction 410 feet from  
the discovery shaft (at which this notice is posted), being in the center of the East  
end line of said claim, thence North 300 feet to a wooden stake  
being the N.E. corner of said claim; thence  
West 1500 feet to a wooden stake being at the  
N.W. corner of said claim; thence South 300 feet  
to a wooden stake at the center of the West end of said claim;  
thence South 300 feet to a wooden stake being at the  
S.W. corner of said claim; thence East 1500  
feet to a wooden stake at the S.E. corner of said claim;  
thence North 300 feet to the place of beginning.

All done under the provisions of Chapter Six, of Title XXXII, of the Revised Statutes of the United States, and of an Act of the Gen-  
eral Assembly of Arizona, entitled "An Act to Revise and Codify the Laws of the Territory of Arizona," approved March 16, 1901.

This is an Amended Location Notice of the Desert  
Mining Claim, located by Anton Propasovich  
on the 16<sup>th</sup> day of October 1920, and recorded in Book 20 of Records of Mines,  
at page 1 in the office of the County Recorder of the aforesaid County of Gila  
to which reference is hereby made, and this amended Location Notice is made and posted to correct errors in the description in the said original  
Location Notice.

Dated and posted on the ground this 16<sup>th</sup> day of December 1920.

Located: NW $\frac{1}{4}$  and SW $\frac{1}{4}$  of section 22,  
T.1N., R.14E., G.&S.R.M.

Inspirations Consolidated Copper Co.  
by A. H. Steward  
Agent

Filed and recorded at the request of Rice & Mathews  
at 25 minutes past 10 o'clock A. M. on the 29 day of Dec A. D. 1920.

Owner:  
INSPIRATION CONSOLIDATED  
COPPER COMPANY  
P. O. BOX 87  
INSPIRATION, ARIZONA 85537

RECORDED  
B.L.M. AZ

OFFICE

E. J. Stewart  
County Recorder.  
By M. L. Harrison  
Deputy Recorder

JUL 17 1979

10:00 A.M.

PHOENIX, ARIZONA

MAP FILED IN A MC 48023



# Notice of Mining Location

LODE CLAIM

To All Whom It May Concern:

AMC 48124

This Mining Claim, the name of which is the Desuter

Mining Claim, situate on lands belonging to the United States of America, and in which there are valuable mineral deposits, was entered upon and located for the purpose of exploration and purchase by The Inspiration Consolidated Copper Co.

(Locator must insert either "a citizen of the United States," or, "who has declared his intention to become a citizen of the United States.")

the undersigned, on the 16<sup>th</sup> day of December 1920

The length of this claim is 1500 feet, and we claim 400 feet, in a Easterly direction and 1100 feet in a Westerly direction from the center of the discovery shaft, at which this notice is posted, lengthwise of the claim, together with Three hundred feet in width of the surface grounds, on each side of the center of said claim. The general course of the lode deposit and premises is from the East to the West.

The claim is situated and located in the Globe Mining District in Gila County, in the State of Arizona, about 3300 feet in a North westerly direction from U. S. L. M. #265.

RECEIVED  
BLM. AZ STATE OFFICE

JUL 17 1979

10:00 A.M.

PHOENIX, ARIZONA The corners of the claim are marked upon the ground as follows: Beginning at

a wooden stake

at a point in a N. Easterly direction 410 feet from the discovery shaft (at which this notice is posted), being in the center of the East end line of said claim; thence Northerly 300 feet to a wooden stake, being the N. E. corner of said claim; thence Westerly 1500 feet to a wooden stake being at the N. W. corner of said claim; thence Southerly 300 feet to a wooden stake at the center of the West end of said claim; thence Southerly 300 feet to a wooden stake being at the S. W. corner of said claim; thence Easterly 1500 feet to a wooden stake at the S. E. corner of said claim; thence Northerly 300 feet to the place of beginning.

All done under the provisions of Chapter Six, of Title XXXII, of the Revised Statutes of the United States, and of an Act of the General Assembly of Arizona, entitled "An Act to Revise and Codify the Laws of the Territory of Arizona," approved March 16, 1901.

This is an Amended Location Notice of the Desuter

Mining Claim, located by Anton Trojanovich

on the 16<sup>th</sup> day of October 1929, and recorded in Book 20 of Records of Mines, at page 16 in the office of the County Recorder of the aforesaid County of Gila

to which reference is hereby made, and this amended Location Notice is made and posted to correct errors in the description in the said original Location Notice.

Dated and posted on the ground this 16<sup>th</sup> day of December 1920.

Inspiration Cons. Copper Co.  
by A. C. Steward  
Agent.

Filed and recorded at the request of Rice & Mathews

at 4<sup>5</sup> minutes past 10 o'clock A. M. on the 29 day of Dec A. D. 1920

E. J. Stewart

By M. L. Harrison

County Recorder.

Deputy Recorder



NOT ORIGINAL -  
SAME AS AMENDMENT  
ON TOP (ATTACHED)  
nlg

11713.  
Compared

4765. The McNeil Co., Phoen

Record of Mining Bk. 20

01

RECEIVED  
B.L.M. AZ STATE OFFICE

Bk 20

AUG 8 1979

10:00 A.M.  
PHOENIX, ARIZONA

# Notice of Mining Location

LODE CLAIM

To All Whom It May Concern:

This Mining Claim, the name of which is the Desuter

Mining Claim, situate on lands belonging to the United States of America, and in which there are valuable mineral deposits was entered upon and located for the purposes of exploration and purchase by Anton Projanovich  
a citizen of the United States  
(Locator must insert either "a citizen of the United States," or, "who has declared his intention to become a citizen of the United States.")

the undersigned, on the 1st day of September, 1909

The length of this claim is 1314.6 feet  
and 2 claim 429.2 feet  
in a N 67° 52' E direction and 885.4

feet in a S 67° 52' W direction from  
the center of the discovery shaft, at which this notice is posted, lengthwise of this claim, together with 268.2  
feet in width of the surface grounds, on each side of the center of said

claim. The general course of the lode deposit and premises is from the South west  
to the North east

The claim is situated and located in the Globe Mining District, in  
Gila County, in the Territory of Arizona, about 2 miles  
in a South East direction from Continental Mine

The point of discovery is approximately 2180 ft  
in a N.W. direction from corner No. 4 of the  
Huntersville Lode Lick No 2652

The surface boundaries of the claim are marked upon the ground as follows: Beginning at  
4x4x4 Post in a monument of stones

at a point in a S 67° 52' W direction 885.4 feet from  
the discovery shaft (at which this notice is posted), being in the center of South west  
end line of said claim; thence N 2° 03' E 294.0 feet to a 4x4x4 Post in a  
mon, being the North west corner of said claim; thence  
N 67° 52' E 1314.6 feet to a 4x4x4 Post in a mon, being at the  
North east corner of said claim; thence S 2° 03' W 294.0 feet  
to a 4x4x4 Post in a mon at the center of the North east end of said claim;  
thence S 2° 03' W 294.0 feet to a 4x4x4 Post in a mon, being at the  
South east corner of said claim; thence S 67° 52' E 1314.6  
feet to a 4x4x4 Post in a mon at the South west corner of said claim;  
thence N 2° 03' E 294.0 feet to the place of beginning.

All done under the provisions of Chapter Six, of Title XXXII, of the Revised Statutes of the United States, and an Act of  
the General Assembly of Arizona, entitled "An Act to Revise and Codify the Laws of the Territory of Arizona," approved March  
16, 1901.

Dated and posted on the ground this 1st day of September 1909  
Witness Anton Projanovich  
Fred Bell

Filed and recorded at the request of A Projanovich  
on the 16 day of October, A. D. 1909, at 30 minutes past 9 o'clock A M.  
E.T. Steward  
County Recorder.

A MC 48124

AME 48124



# Notice of Mining Location

LODE CLAIM

A MC 48125

To All Whom It May Concern:

This Mining Claim, the name of which is the Chief #3 Mining Claim, situate on lands belonging to the United States of America, and in which there are valuable mineral deposits, was entered upon and located for the purpose of exploration and purchase by Inspiration Iron Corp.

(Locator must insert either "a citizen of the United States," or, "who has declared his intention to become a citizen of the United States.")

the undersigned, on the 16<sup>th</sup> day of December 1920

The length of this claim is 1500 feet, and 770 feet, in a northerly direction and 750 feet in a southerly direction from the center of the discovery shaft, at which this notice is posted, lengthwise of the claim, together with 300 feet in width of the surface grounds, on each side of the center of said claim. The general course of the lode deposit and premises is from the north to the south.

The claim is situated and located in the Globe Mining District in Gila County, in the State of Arizona, about 2640 feet in a northwesterly direction from U.S. 101 # 2652.

The surface boundaries of the claim are marked upon the ground as follows: Beginning at

wooden stake

at a point in a northerly direction 770 feet from the discovery shaft (at which this notice is posted), being in the center of the north end line of said claim; thence westerly 300 feet to a wooden stake, being the N.E. corner of said claim; thence southerly 1500 feet to a wooden stake, being the S.E. corner of said claim; thence westerly 300 feet to a wooden stake at the center of the south end of said claim; thence westerly 300 feet to a wooden stake, being at the S.W. corner of said claim; thence northerly 1500 feet to a wooden stake at the N.W. corner of said claim; thence easterly 300 feet to the place of beginning.

All done under the provisions of Chapter Six, of Title XXXII, of the Revised Statutes of the United States, and of an Act of the General Assembly of Arizona, entitled "An Act to Revise and Codify the Laws of the Territory of Arizona," approved March 16, 1901.

This is an Amended Location Notice of the Chief #3 Mining Claim, located by Chas. M. Clark on the 28<sup>th</sup> day of November 1913, and recorded in Book 25 of Records of Mines at page 77 in the office of the County Recorder of the aforesaid County of Gila to which reference is hereby made, and this amended Location Notice is made and posted to correct errors in the description in the said original Location Notice.

Dated and posted on the ground this 16<sup>th</sup> day of December 1920

Located: SW $\frac{1}{4}$  of section 22, T.1N., R.14E., G.&S.R.M.

Filed and recorded at the request of Russ & Mathews at 10 minutes past 4 o'clock P. M. on the 22<sup>nd</sup> day of December 1920

Owner:  
INSPIRATION CONSOLIDATED  
COPPER COMPANY  
P. O. BOX 87  
INSPIRATION, ARIZONA 85537

MAP FILED IN A MC 48023

JUL 17 1970



## Notice of Mining Location

LODE CLAIM

A MC 48125

ALL WHOM IT MAY CONCERN:

This Mining Claim, the name of which is the Chief No. 3  
Mining Claim, situate on lands belonging to the United States of America, and in which there are valuable mineral deposits, was  
entered upon and located for the purposes of exploration and purchase by Charles M. Clark

(Locator must insert either "a citizen of the United States," or "who has declared his intention to become a citizen of the United States.")  
the undersigned, on the 28<sup>th</sup> day of November 1913.

The length of this claim is 1500 feet  
and 9 claim 1190 feet  
in a northwesterly direction and 310  
feet in a southeasterly direction from  
the center of the discovery <sup>shaft</sup> at which this notice is posted, lengthwise of the claim, together with 300  
feet in width of the surface grounds, on each side of the center of said  
claim. The general course of the lode deposit and premises is from the north  
to the south.

The claim is situated and located in the Globe Mining District, in  
Gila County, in the State of Arizona, about a mile and a quarter  
in a northwesterly direction from the Inspiration shaft on the  
Laurel Oak No. 1 claim. The southeast corner of this claim is  
about 2250 feet northwesterly from corner No. 2 of the Red  
Nose patented lode mining claim, Survey No. 2174.

The surface boundaries of the claim are marked upon the ground as follows: Beginning at a post and  
monument of stones  
at a point in a southeasterly direction 310 feet from  
the discovery <sup>shaft</sup> (at which this notice is posted), being in the center of the south  
end line of said claim; thence west 300 feet to a post and monument  
being the southwest corner of said claim; thence  
north 1500 feet to a post and monument, being at the  
northwest corner of said claim; thence east 300 feet  
to a post and monument at the center of the north end of said claim;  
thence east 300 feet to a post and monument, being at the  
northeast corner of said claim; thence south 1500  
feet to a post and monument at the southeast corner of said claim;  
thence west 300 feet to the place of beginning.

All done under the provisions of Chapter Six, Title XXXII, of the Revised Statutes of the United States, and an Act of the  
General Assembly of Arizona, entitled "An Act to Revise and Codify the Laws of the Territory of Arizona," approved March 16, 1901.

Dated and posted on the ground this 28<sup>th</sup> day of November 1913

Charles M. Clark

Filed and recorded at the request of Charles M. Clark

on the 29 day of November A. D. 1913, at 20 minutes past 9 o'clock AM.

E. J. Stewart

County Recorder.

BLM, AZ STATE OFFICE

JUL 17 1979

1300 A.M.

PHOENIX, ARIZONA



# Notice of Mining Location

## LODE CLAIM

AMC

48126

TO ALL WHOM IT MAY CONCERN:

This Mining Claim, the name of which is the Chief No. 1  
Mining Claim, situate on lands belonging to the United States of America, and in which there are valuable minerals entered upon and located for the purposes of exploration and purchase by Charles M. Clark,

(Locator must insert either "a citizen of the United States," or "who has declared his intention to become a citizen of the United States")  
the undersigned, on the 28th day of November, 1913.

The length of this claim is 1500  
and 780 claim 780 feet  
in a northwesterly direction and 1020  
feet in a southwesterly direction from  
the center of the discovery shaft, at which this notice is posted, lengthwise of the claim, together with 300  
feet in width of the surface grounds, on each side of the center of said  
claim. The general course of the lode deposit and premises is from the north  
to the south.

The claim is situated and located in the Globe Mining District, in  
Gila County, in the State of Arizona, about a mile and a quarter  
in a northwesterly direction from the Inspiration shaft on the  
Little Lake No. 1 claim. The southwest corner of this claim is about  
2850 feet in a northwesterly direction from corner no. 2 of the  
Red Rock patented lode mining claim, Survey No. 2774.

The surface boundaries of the claim are marked upon the ground as follows: Beginning at a post and  
monument of stones  
at a point in a northwesterly direction 780 feet from  
the discovery shaft (at which this notice is posted), being in the center of the north  
end line of said claim; thence west 300 feet to a post and monument  
being the northwest corner of said claim; thence  
south 1500 feet to a post and monument, being at the  
southwest corner of said claim; thence east 300 feet  
to a post and monument at the center of the south end of said claim;  
thence east 300 feet to a post and monument, being at the  
southeast corner of said claim; thence north 1500  
feet to a post and monument at the northeast corner of said claim;  
thence west 300 feet to the place of beginning.

All done under the provisions of Chapter Six, Title XXXII, of the Revised Statutes of the United States, and an Act of the  
General Assembly of Arizona, entitled "An Act to Revise and Codify the Laws of the Territory of Arizona," approved March 16, 1901.

Dated and posted on the ground this 28th day of November, 1913.

RECEIVED  
B.L.M. AZ STATE OFFICE

JUL 17 1979

10:00 A.M.  
PHOENIX, ARIZONA

Filed and recorded at the request of Charles M. Clark

on the 29 day of November, A. D. 1913, at 50 minutes past 7 o'clock a. M.

E. J. Stewart

County Recorder.



Combination 55558

# Notice of Mining Location

LODE CLAIM

A MC 48126

To All Whom It May Concern:

This Mining Claim, the name of which is the Chief #4 Mining Claim, situate on lands belonging to the United States of America, and in which there are valuable mineral deposits, was entered upon and located for the purpose of exploration and purchase by Inspiration Consolidated

(Locator must insert either "a citizen of the United States," or, "who has declared his intention to become a citizen of the United States.")

the undersigned, on the 16th day of December, 1920

The length of this claim is 1500 feet, and 325 claim 325 feet, in a northwesterly direction and 1175 feet in a southwesterly direction from the center of the discovery shaft, at which this notice is posted, lengthwise of the claim, together with 300 feet in width of the surface grounds, on each side of the center of said claim. The general course of the lode deposit and premises is from the north to the south

The claim is situated and located in the Globe Mining District in Gila County, in the State of Arizona, about 2500 feet in a northwesterly direction from U.S. M. #2552

The surface boundaries of the claim are marked upon the ground as follows: Beginning at

wooden stake at a point in a northwesterly direction 325 feet from the discovery shaft (at which this notice is posted), being in the center of the north end line of said claim; thence 300 feet to a wooden stake, being the N.E. corner of said claim; thence southwesterly 1500 feet to a wooden stake being at the S.E. corner of said claim; thence westerly 300 feet to a wooden stake at the center of the south end of said claim; thence westerly 300 feet to a wooden stake being at the S.W. corner of said claim; thence northwesterly 1500 feet to a wooden stake at the N.W. corner of said claim; thence easterly 300 feet to the place of beginning.

All done under the provisions of Chapter Six, of Title XXXII, of the Revised Statutes of the United States, and of an Act of the General Assembly of Arizona, entitled "An Act to Revise and Codify the Laws of the Territory of Arizona," approved March 16, 1901.

This is an Amended Location Notice of the Chief #4 Mining Claim, located by John M. Schick on the 16th day of November, 1913, and recorded in Book 25 of Records of Mines, at page 80 in the office of the County Recorder of the aforesaid County of Gila to which reference is hereby made, and this amended Location Notice is made and posted to correct errors in the description in the said original Location Notice.

Dated and posted on the ground this 16th day of December, 1920

Located: SW $\frac{1}{4}$  of section 22,  
T.1N., R.14E., G.&S.R.M.

Inspiration Consolidated  
A. S. Starnes  
Agent

RECEIVED

B.L.M. FIELD OFFICE

JUL 17 1979

Filed and recorded at the request of James J. Mathews at 4 minutes past 4 o'clock P. M. on the 16th day of Dec, A. D. 1920

E. J. Stewart  
By M. L. Harrison County Recorder.  
Deputy Recorder

Owner:  
INSPIRATION CONSOLIDATED  
COPPER COMPANY  
P. O. BOX 87  
INSPIRATION, ARIZONA 85537



# Notice of Mining Location

LODE CLAIM

A MC 48127

TO ALL WHOM IT MAY CONCERN:

This Mining Claim, the name of which is the Chief No. 2  
Mining Claim, situate on lands belonging to the United States of America, and in which there are valuable mineral deposits, was  
entered upon and located for the purposes of exploration and purchase by Charles M. Clark,

(Locator must insert either "a citizen of the United States," or "who has declared his intention to become a citizen of the United States.")

the undersigned, on the 28<sup>th</sup> day of November, 1913.

The length of this claim is 1000 feet  
and 0 claim 15 feet

in a northwesterly direction and 185  
feet in a southerly direction from

the center of the discovery shaft, at which this notice is posted, lengthwise of the claim, together with 300  
feet in width of the surface grounds, on each side of the center of said  
claim. The general course of the lode deposit and premises is from the north  
to the south.

The claim is situated and located in the Globe Mining District, in  
Gila County, in the State of Arizona, about one mile  
in a northwesterly direction from the discovery shaft on the  
Lincoln No. 4 claim. The northwest corner of this claim is  
about 2450 feet in a northwesterly direction from corner No. 2  
of the Red River patented lode mining claim, Survey No. 3774.

The surface boundaries of the claim are marked upon the ground as follows: Beginning at a post and  
monument of stones

at a point in a northwesterly direction 15 feet from  
the discovery shaft (at which this notice is posted), being in the center of the north  
end line of said claim; thence west 300 feet to a post and monument  
being the northwest corner of said claim; thence  
south 1000 feet to a post and monument, being at the  
southwest corner of said claim; thence east 300 feet  
to a post and monument at the center of the south end of said claim;  
thence east 300 feet to a post and monument, being at the  
southeast corner of said claim; thence north 1000  
feet to a post and monument at the northeast corner of said claim;  
thence west 300 feet to the place of beginning.

All done under the provisions of Chapter Six, Title XXXII, of the Revised Statutes of the United States, and an Act of the  
General Assembly of Arizona, entitled "An Act to Revise and Codify the Laws of the Territory of Arizona," approved March 16, 1901.

Dated and posted on the ground this 28<sup>th</sup> day of November, 1913.

RECEIVED  
B.L.M. AZ STATE OFFICE

JUL 17 1979

10:00 A.M.  
PHOENIX, ARIZONA

Filed and recorded at the request of Charles M. Clark

on the 29 day of November A. D. 1913, at 50 minutes past 9 o'clock AM.

E. H. Stewart

County Recorder.

AMENDED

## Notice of Mining Location

LODE CLAIM

A MC 48127

To All Whom It May Concern:

This Mining Claim, the name of which is the Whip #5 Mining Claim, situate on lands belonging to the United States of America, and in which there are valuable mineral deposits, was entered upon and located for the purpose of exploration and purchase by Inspiration Consolidated Copper Company

(Locator must insert either "a citizen of the United States," or, "who has declared his intention to become a citizen of the United States.") the undersigned, on the 10 day of December 1920.

The length of this claim is 1200 feet, and no claim 25 feet. in a northward direction and 1175 feet in a southerly direction from the center of the discovery shaft, at which this notice is posted, lengthwise of the claim, together with 300 feet in width of the surface grounds, on each side of the center of said claim. The general course of the lode deposit and premises is from the north to the south.

The claim is situated and located in the Hope Mining District in Gila County, in the State of Arizona, about 2300 feet in a northward direction from U.S. Highway 52.

The surface boundaries of the claim are marked upon the ground as follows: Beginning at

wooden stake

at a point in a northward direction 25 feet from the discovery shaft (at which this notice is posted), being in the center of the north end line of said claim; thence easterly 300 feet to a wooden stake, being the N.E. corner of said claim; thence 1200 southerly feet to a stake being at the S.E. corner of said claim; thence westerly 300 feet to a wooden stake at the center of the south end of said claim; thence westerly 300 feet to a wooden stake being at the S.W. corner of said claim; thence 1200 northerly feet to a wooden stake at the N.W. corner of said claim; thence easterly 300 feet to the place of beginning.

All done under the provisions of Chapter Six, of Title XXXII, of the Revised Statutes of the United States, and of an Act of the General Assembly of Arizona, entitled "An Act to Revise and Codify the Laws of the Territory of Arizona," approved March 16, 1901.

This is an Amended Location Notice of the Whip #5 Mining Claim, located by Charles M. Mathews on the 28th day of November 1913, and recorded in Book 25 of Records of Mines, at page 81 in the office of the County Recorder of the aforesaid County of Gila to which reference is hereby made, and this amended Location Notice is made and posted to correct errors in the description in the said original Location Notice.

Dated and posted on the ground this 10th day of December 1920.

Located: SW $\frac{1}{4}$  and SE $\frac{1}{4}$  of section 22,  
T.1N., R.14E., G.&S.R.M.

Inspiration Consolidated Copper Co.  
by A. L. Stewart  
Agent

Filed and recorded at the request of Charles M. Mathews at 10 minutes past 4 o'clock P. M. on the 29th day of December A. D. 1920

OWNER:  
INSPIRATION CONSOLIDATED  
COPPER COMPANY  
P. O. BOX 87  
INSPIRATION, ARIZONA 85537

E. J. Stewart  
County Recorder.  
By M. L. Harrison  
Deputy Recorder

RECEIVED  
BLM. 17 STATE OFFICE

JUL 17 1979

1000 A.M.  
PHOENIX, ARIZONA

MAP FILED IN A MC 48023



# Notice of Mining Location

LODE CLAIM

A MC

48128

To All Whom It May Concern:

This Mining Claim, the name of which is the Chief No. 6  
Mining Claim, situate on lands belonging to the United States of America, and in which there are valuable mineral deposits, was entered upon  
and located for the purpose of exploration and purchase by Inspiration Consolidated Copper Company

(Locator must insert either "a citizen of the United States," or, "who has declared his intention to become a citizen of the United States.")

the undersigned, on the 16th day of December, 1920

The length of this claim is 1500 feet, and we claim 1240 feet,  
in a southerly direction and 200 feet in a  
southerly direction from the center of the discovery shaft, at which this notice is posted,  
lengthwise of the claim, together with 300 feet in width of the surface grounds, on each side of the center  
of said claim. The general course of the lode deposit and premises is from the north  
to the south

The claim is situated and located in the Globe Mining District in Gila County, in  
the State of Arizona, about 2410 in a northwesterly direction from  
S.L.M. #2032

The surface boundaries of the claim are marked upon the ground as follows: Beginning at

a wooden stake  
at a point in a southerly direction 200 feet from  
the discovery shaft (at which this notice is posted), being in the center of the south  
end line of said claim, thence westerly 311 feet to a wooden post  
being the N.E. corner of said claim; thence northwesterly 1000 feet to a wooden post  
being at the N.W. corner of said claim; thence westerly 311 feet  
to a wooden post at the center of the north end of said claim;  
thence westerly 311 feet to a wooden post being at the  
N.W. corner of said claim; thence southerly 1500  
feet to a wooden post at the S.W. corner of said claim;  
thence easterly 311 feet to the place of beginning.

All done under the provisions of Chapter Six, of Title XXXII, of the Revised Statutes of the United States, and of an Act of the Gen-  
eral Assembly of Arizona, entitled "An Act to Revise and Codify the Laws of the Territory of Arizona," approved March 16, 1901.

This is an Amended Location Notice of the Chief No. 6  
Mining Claim, located by Chas. M. Clark  
on the 20th day of November, 1920, and recorded in Book 25 of Records of Mines,  
at page 12 in the office of the County Recorder of the aforesaid County of Gila  
to which reference is hereby made, and this amended Location Notice is made and posted to correct errors in the description in the said original  
Location Notice.

Dated and posted on the ground this 16th day of December, 1920

Located: NW $\frac{1}{4}$ , NE $\frac{1}{4}$ , SW $\frac{1}{4}$ , SE $\frac{1}{4}$ , of  
section 22, T.1N., R.14E.,  
G.&S.R.M.

Filed and recorded at the request of Paul & Mathews  
at 10 minutes past 11 o'clock P.M. on the 25th day of December, A. D. 1920

Owner:  
INSPIRATION CONSOLIDATED  
COPPER COMPANY  
P. O. BOX 87  
INSPIRATION, ARIZONA 85537

Inspiration Consolidated  
Copper Company  
Agents

E. J. Smith  
County Recorder.

RECEIVED  
B.L.M. AZ STATE OFFICE  
JUL 17 1979

12:00 A.M.  
PHOENIX, ARIZONA

MAP FILED IN A MC 48023



# Notice of Mining Location

LODE CLAIM

A MC 48128

TO ALL WHOM IT MAY CONCERN:

This Mining Claim, the name of which is the Chief No. 6  
Mining Claim, situate on lands belonging to the United States of America, and in which there are valuable mineral deposits, was  
entered upon and located for the purposes of exploration and purchase by Charles M. Clark,

(Locator must insert either "a citizen of the United States," or "who has declared his intention to become a citizen of the United States.")

the undersigned, on the 28<sup>th</sup> day of November 1913

The length of this claim is 1500 feet  
and 1235 claim 1235 feet  
in a northwesterly direction and 265  
feet in a southerly direction from  
the center of the discovery shaft, at which this notice is posted, lengthwise of the claim, together with 300  
feet in width of the surface grounds, on each side of the center of said  
claim. The general course of the lode deposit and premises is from the north  
to the south.

The claim is situated and located in the Globe Mining District, in  
Gila County, in the State of Arizona, about a mile and a quarter  
in a northwesterly direction from the Inspiration shaft on the  
Lisadok No. 1 claim. The southwest corner of this claim is about  
2450 feet in a northwesterly direction from corner No. 2 of the  
Red Bank patented lode mining claim, Survey No. 2774.

The surface boundaries of the claim are marked upon the ground as follows: Beginning at a post and  
monument of claim  
at a point in a southerly direction 265 feet from  
the discovery shaft (at which this notice is posted), being in the center of the south  
end line of said claim; thence west 300 feet to a post and monument  
monument being the southwest corner of said claim; thence  
north 1200 feet to a post and monument, being at the  
northwest corner of said claim; thence east 300 feet  
to a post and monument at the center of the north end of said claim;  
thence east 300 feet to a post and monument, being at the  
northeast corner of said claim; thence south 1500  
feet to a post and monument at the southeast corner of said claim;  
thence west 300 feet to the place of beginning.

All done under the provisions of Chapter Six, Title XXXII, of the Revised Statutes of the United States, and an Act of the  
General Assembly of Arizona, entitled "An Act to Revise and Codify the Laws of the Territory of Arizona," approved March 16, 1901.

Dated and posted on the ground this 28<sup>th</sup> day of November, 1913

RECEIVED  
B. L. M. AZ STATE OFFICE

JUL 17 1979

10:00 A.M.  
PHOENIX, ARIZONA

Filed and recorded at the request of Charles M. Clark

on the 29 day of November A. D. 1913, at 50 minutes past 9 o'clock A. M.

E. J. Stewart  
County Recorder.



322050

BOOK 270 PAGE 576

STATE OF ARIZONA, County of Gila, Arizona

I do hereby certify that the within instrument was filed and recorded at request of Inspiration Consolidated Copper Company

Date Sept. 10, 1969 Time 4:15 P.M. Book 270

Official Record Page 576

WITNESS my hand and official seal the day and year first above written

INDEXED

DORIS PARKIN, County Recorder

PAGED

BY

*Judith B. Smith*

Deputy

*Inspiration Co. 85537*

## LOCATION NOTICE

## LODE MINING CLAIM

A MC

48123

This mining claim, the name of which is the Rescue Mine mining claim, was located by the undersigned Inspiration Consolidated Copper Co. on the 25th day of August, 1969

This claim is 750 feet long and 500 feet wide, and the point of discovery is 150 feet from the North end and 500 feet from the South end of this claim.

The general course of this claim is from North to South.

This claim is situated and located in the Globe Mining District, in Gila County, State of Arizona, about 2350 feet in a Northeasterly direction from the Northwest corner of Section 16, T.1N., R.15E., G. & S.R.M.

Located: NW $\frac{1}{4}$  of section 16, T.1N., R.15E., G. & S.R.M.

Dated and posted on the ground the day and year first above written.

Witness:

*M. H. Smith*

Inspiration Consolidated Copper

*J. T. E. Smith*

OWNER:  
INSPIRATION CONSOLIDATED  
COPPER COMPANY  
P. O. BOX 87  
INSPIRATION, ARIZONA 85537

BLM. 2<sup>ND</sup> DIST. OFFICE

JUL 17 1979

PHOENIX, ARIZONA

MAP FILED IN A MC 48023



# Notice of Mining Location

RECEIVED  
BLM. AZ STATE OFFICE

PLACER CLAIM

A MC 48130

JUL 17 1979 FROM IT MAY CONCERN:

This Placer Mining Claim, the name of which is the TITANIUM 1

13:00 7/17/79  
GILDA, ARIZONA

Placer Mining Claim, situate on lands belonging to the United States of America, and being a form of valuable mineral deposit other than in veins or lodes of quartz or other rock in place,

was entered upon and located for the purpose of exploration and purchase by

E. F. REED, a citizen of the United States

(Locator must insert either "a citizen of the United States" or "who has declared his intention to become a citizen of the United States")

the undersigned, on the 2nd day of November, 1956

I Claim 20 acres thereof, and have marked the same on the ground as follows: Beginning at

the NE Corner of Section 17, Township 4 South, Range

16 East, Gila and Salt River Meridian.

(If the land be surveyed land, make the starting point a corner of a rectilinear subdivision of such survey)

(This corner is N 57° 30' E 200 feet from the discovery shaft

where the location notice is posted.)

at a 3 x 4 (post, stone or other monument) where this notice is posted;

thence South 660 feet to a 3 x 4 post

thence west 1320 feet to a

3 x 4 post, thence north 660 feet to a

3 x 4 post, thence east 1320

feet to the place of beginning, containing 20 acres, all in

Barner

Mining District, in the County of Gila, in the State of Arizona,

about in a direction from

This claim is the N $\frac{1}{2}$  of the NE $\frac{1}{4}$  of the NE $\frac{1}{4}$  of Section 17, Township

4 South, Range 16 East, G. & S. R. Meridian.

All done under the provisions of Chapter Six of Title XXXII, of the Revised Statutes of the United States, and of an Act of the General Assembly of Arizona, entitled "An Act to Revise and Codify the Laws of the Territory of Arizona," approved March 16, 1901.

Dated and posted on the ground this 2nd day of November, 1956

OWNER:  
INSPIRATION CONSOLIDATED  
COPPER COMPANY  
P.O. BOX 87  
INSPIRATION, ARIZONA 85537

E. F. Reed  
Witness W. H. W. Chetwood  
Witness W. H. W. Chetwood

NOTE—If the location is upon surveyed lands, the claim must conform to such survey by rectilinear subdivisions.

MAP FILED IN A MC 48023

STATE OF ARIZONA, County of Gila, ss:  
I do hereby certify that the within instrument was filed and recorded at request of E. F. Reed

Date Nov. 2nd, 1956 Time 4:00 P. M., Docket 63 Official Records Page 435  
Records of Gila County, Arizona.

WITNESS my hand and official seal the day and year first above written.

JOSEPH KINSMAN, County Recorder



# Notice of Mining Location

RECEIVED  
BLM. AZ STATE OFFICE

PLACER CLAIM

A MC 48131

TO ALL WHOM IT MAY CONCERN:

JUL 17 1979 This Placer Mining Claim, the name of which is the.....Titanium 2.....

Placer Mining Claim, situate on lands belonging to the United States of America, and being a form of valuable mineral deposit other than in veins or lodes of quartz or other rock in place,

was entered upon and located for the purpose of exploration and purchase by.....

E. F. REED, a citizen of the United States

(Locator must insert either "a citizen of the United States" or "who has declared his intention to become a citizen of the United States")

the undersigned, on the.....2nd.....day of.....November....., 1956..

I.....Claim.....20..... acres thereof, and have marked the same on the ground as

follows: Beginning at.....a point 660 feet south of the NE Corner Section 17,.....

Township 4 South, Range 16 East, Gila and S. R. Meridian.

(If the land be surveyed land, make the starting point a corner of a rectilinear subdivision of such survey)

(This corner is N 70° E 150 feet from the discovery shaft

where the location notice is posted.)

at a.....3 x 4 post.....(post, stone or other monument) ~~where this notice is posted;~~

thence.....south 660.....feet to a.....3 x 4 post.....

....., thence.....west 1320.....feet to a

.....3 x 4 post....., thence.....north 660.....feet to a

.....3 x 4 post....., thence.....east 1320.....

feet to the place of beginning, containing.....20.....acres, all in.....

Banner

Mining District, in the County of.....Gila....., in the State of Arizona,

about..... in a.....direction from

.....This claim is the S $\frac{1}{2}$  of the NE $\frac{1}{4}$  of the NE $\frac{1}{4}$  of Section 17, Township 4

South, Range 16 East, G. & S. R. Meridian.

All done under the provisions of Chapter Six of Title XXXII, of the Revised Statutes of the United States, and of an Act of the General Assembly of Arizona, entitled "An Act to Revise and Codify the Laws of the Territory of Arizona," approved March 16, 1901.

Dated and posted on the ground this.....2nd.....day of.....November....., 1956..

OWNER:

INSPIRATION CONSOLIDATED

COPPER COMPANY

P.O. BOX 87

INSPIRATION, ARIZONA 85537

Witness

Witness

NOTE—If the location is upon surveyed lands, the claim must conform to such survey by rectilinear subdivisions.

STATE OF ARIZONA, County of Gila, ss:

I do hereby certify that the within instrument was filed and recorded at request of E. F. Reed

Date Nov. 2nd, 1956 Time 4:00 P. M., Docket 63 Official Records Page 436  
Records of Gila County, Arizona.

WITNESS my hand and official seal the day and year first above written.

JOSEPH KINSMAN, County Recorder.

MAP FILED IN A MC 48023

RECEIVED  
B.L.M. 17 STATE OFFICE

# Notice of Mining Location

DUCKET 63 PAGE 43

PLACER CLAIM

A MC 48132

JUL 17 1979

TO ALL WHOM IT MAY CONCERN:

13:00 AM  
PHOENIX, ARIZONA

This Placer Mining Claim, the name of which is the.....TITANIUM 3.....

Placer Mining Claim, situate on lands belonging to the United States of America, and being a form of valuable mineral deposit other than in veins or lodes of quartz or other rock in place,

was entered upon and located for the purpose of exploration and purchase by.....

E. F. REED, a citizen of the United States

(Locator must insert either "a citizen of the United States" or "who has declared his intention to become a citizen of the United States")

the undersigned, on the.....2nd.....day of.....November....., 1956.

I.....Claim.....20.....acres thereof, and have marked the same on the ground as

follows: Beginning at...a point 1320 feet south of the NE Corner, Section 17,.....

Township 4 South, Range 16 East, G. & S. R. Meridian

(If the land be surveyed land, make the starting point a corner of a rectilinear subdivision of such survey)

(This corner is N 58° 30' E 190 feet from

the discovery shaft where this notice is posted).

at a.....3 x 4.....(post, stone or other monument) ~~where this notice is posted~~

thence south 660.....feet to a.....3 x 4 post

....., thence west 1320.....feet to a

3 x 4 post....., thence north 660.....feet to a

3 x 4 post....., thence east 1320

feet to the place of beginning, containing.....20.....acres, all in.....

Banner

Mining District, in the County of.....Gila....., in the State of Arizona,

about.....in a.....direction from

This claim is the N $\frac{1}{2}$  of the SE $\frac{1}{4}$  of the NE $\frac{1}{4}$  of Section 17, Township 4

South, Range 16 East, G. & S. R. Meridian.

All done under the provisions of Chapter Six of Title XXXII, of the Revised Statutes of the United States, and of an Act of the General Assembly of Arizona, entitled "An Act to Revise and Codify the Laws of the Territory of Arizona," approved March 16, 1901.

Dated and posted on the ground this.....2nd.....day of.....November....., 1956.

OWNER:

INSPIRATION CONSOLIDATED

COPPER COMPANY

P.O. BOX 87

INSPIRATION, ARIZONA 85537

Witness

Witness

NOTE—If the location is upon surveyed lands, the claim must conform to such survey by rectilinear subdivisions.

STATE OF ARIZONA, County of Gila, ss:

I do hereby certify that the within instrument was filed and recorded at request of E. F. Reed

Date Nov. 2nd, 1956 Time 4:00 P. M., Docket 63 Official Records Page 437  
Records of Gila County, Arizona.

and official seal the day and year first above written.

JOSEPH KINSMAN, County Recorder.

MAP FILED IN A MC 48023



A MC 48133

Compared

## NOTICE OF LOCATION

NOTICE IS HEREBY GIVEN that the Squaw Peak No. 2 Mining Claim was located by H.W. Howard John Barrett & P. McHugh on this 1st day of December 1906, for mining purposes. Said claim is 1,500 feet in length along this vein or deposit of mineral-bearing rock in place, and 300 feet in width on each side of the center of said vein or deposit, from end to end of said claim. The general course of this claim is from the north to the south and it is situated in the Banner Mining District, Gila County, Arizona, about 1/4 of a mile from Christmas Smelter Southerly direction.

This claim runs from the discovery monument, or stake, on which this notice is posted, 1500 feet in a Southerly direction to the Southerly center end monument, or stake, and ..... feet in a ..... direction from the afore-said monument, or stake, to the ..... center end monument, or stake, and is also marked by two corner monuments, or stakes, at each end of said claim, one on each side of and 300 feet from the center end monuments, or stakes, making the claim in the form of a parallelogram.

H.W. Howard  
John Barrett  
P. McHugh

Locator...

Filed and recorded at the request of H.W. Howard on the 19 day of February A.D. 1907 at 45 minutes past 1 o'clock P.M.

E.T. Stewart County Recorder.  
By L.M. Brockner Deputy Recorder.

This claim is located in the SE 1/4 of section 30, T. 4 S., R. 16 E.,  
G. & S. R. M.

OWNER:  
INSPIRATION CONSOLIDATED  
COPPER COMPANY  
P.O. BOX 87  
INSPIRATION, ARIZONA 85537

RECEIVED  
B.L.M. AZ STATE OFFICE

JUL 17 1979

10:00 A.M.  
PHOENIX, ARIZONA

48133  
MAP FILED IN MC



# Notice of Mining Location

LODE CLAIM

Amended

A MC

48134

To All Whom It May Concern:

This Mining Claim, the name of which is the Missical Mining Claim, situate on lands belonging to the United States of America, and in which there are valuable mineral deposits was entered upon and located for the purposes of exploration and purchase by H.M. Howard, John Barrett & P. McHugh Citizens of the United States.

(Locator must insert either "a citizen of the United States" or, "who has declared his intention to become a citizen of the United States") the undersigned, on the 1st day of May 1907.

The length of this claim is 1500 feet, and 1500 feet, in a North East direction and 300 feet in a North East direction from

the center of the discovery shaft, at which this notice is posted, lengthwise of the claim, together with 300 feet in width of the surface grounds, on each side of the center of said claim. The general course of the lode deposit and premises is from the North East to the South West.

The claim is situated and located in the Banner Mining District, in Gila County, in the Territory of Arizona, about 1/4 of mile in a South West direction from Christinas A.T.

The surface boundaries of the claim are marked upon the ground as follows: Beginning at a point in a South West direction 300 feet from the discovery shaft (at which this notice is posted), being in the center of the South East end line of said claim; thence 300 feet to a monument, being the North West corner of said claim; thence 1500 feet to a monument, being at the North East corner of said claim; thence 300 feet to a monument at the center of the North East end of said claim; thence 300 feet to a monument, being at the South East corner of said claim; thence 1500 feet to a monument at the South West corner of said claim; thence 300 feet to the place of beginning.

All done under the provisions of Chapter Six, of Title XXXII, of the Revised Statutes of the United States, and of an Act of the General Assembly of Arizona, entitled "An Act to Revise and Codify the Laws of the Territory of Arizona," approved March 16, 1901.

Dated and posted on the ground this 1st day of May 1907.

OWNER:  
INSPIRATION CONSOLIDATED  
COPPER COMPANY  
P.O. BOX 87  
INSPIRATION, ARIZONA 85537

H.M. Howard  
John Barrett  
P. McHugh

RECEIVED  
B.L.M. STATE OFFICE  
JUL 17 1979  
10:00 A.M.  
P. O. BOX 87  
INSPIRATION ARIZONA

Filed and recorded at the request of H.M. Howard on the 13 day of July A. D. 1907 at 6 minutes past 1 o'clock P. M.

County Recorder

This claim is located in the SW 1/4 and SE 1/4 of section 30, T. 4 S., R. 16 E., G. & S. R. M.

MAP FILED IN A MC 48023



A MC 48134

Rec. of Mines - BK. 8 p-439

### NOTICE OF LOCATION

Compared

NOTICE IS HEREBY GIVEN that the Muscal Mining Claim was located by H.W.Howard John Barrett P.McHugh on this 1st day of December 1906, for mining purposes. Said claim is 1,500 feet in length along this vein or deposit of mineral-bearing rock in place, and 300 feet in width on each side of the center of said vein or deposit, from end to end of said claim. The general course of this claim is North east to South west and it is situated in the Banner Mining District, Gila County, Arizona, about 1/2 mile from Christmas Smelter in a South west direction

This claim runs from the discovery monument, or stake, on which this notice is posted, 750 feet in a North east direction to the North east center end monument, or stake, and 750 feet in a South west direction from the aforesaid location monument, or stake, to the South west center end monument, or stake, and is also marked by two corner monuments, or stakes, at each end of said claim, one on each side of and 300 feet from the center end monuments, or stakes, making the claim in the form of a parallelogram.

H.W.Howard  
John Barrett  
P.McHugh

Locator...

Filed and recorded at the request of H.W.Howard on the 19 day of February A.D.1907 at 45 minutes past 10'clock P.M.

E.T.Stewart County Recorder.  
By L.M.Brockner Deputy Recorder.

RECEIVED  
BLM. AZ STATE OFFICE

JUL 17 1979

10:00 A.M.  
PHOENIX, ARIZONA



## NOTICE OF LOCATION

NOTICE IS HEREBY GIVEN that the Rim Mining Claim was located by H. W. Howard, John Barrett & P. McHugh on the 1st day of December 1906, for mining purposes. Said Claim is 1500 feet in length along this vein or depositor mineral-bearing rock in place, and 300 feet in width on each side of the center of said vein or deposit, from end to end of said claim. The general course of this claim is Easterly & Westerly and it is situated in the Banner Mining District, Gila County, Arizona, about 1/2 Mile in a Southerly direction from the Christmas Smelter

A MC 48135

This claim runs from the discovery monument, or stake, on which this notice is posted, 1500 feet in a Easterly direction to the Easterly center end monument, or stake, and --- feet in a --- direction from the aforesaid location monument, or stake, to the center end monument, or stake, and is also marked by two corner monuments, or stakes, at end of said claim one on each side of and 300 feet from the center end monuments, or stake making the claim in the form of a parallelogram.

H. W. Howard  
John Barrett  
P. McHugh

Locator

Filed and recorded at the request of H. W. Howard on the 19 day of February A. D. 1907 at 45 minutes past 1 o'clock P. M.

E. T. Stewart County Recorder

By L. M. Brookner Deputy Recorder.

## OWNER:

INSPIRATION CONSOLIDATED  
COPPER COMPANY  
P.O. BOX 87  
INSPIRATION, ARIZONA 85537

This claim is located in the NW<sup>1</sup>/<sub>4</sub>, NE<sup>1</sup>/<sub>4</sub>, SW<sup>1</sup>/<sub>4</sub>, SE<sup>1</sup>/<sub>4</sub>, all in section 30, T. 4 S., R. 16 E., G. & S. R. M.

RECEIVED  
B.L.M. AZ STATE OFFICE

JUL 17 1979

10:00 A.M.  
PHOENIX, ARIZONA

MAP FILED IN A MC 48023



NOTICE IS HEREBY GIVEN that the Rim No. 2 Mining Claim was located by H.W. Howard John Barrett P. McHugh on this 1st day of December 1906, for mining purposes. Said claim is 1,500 feet in length along this vein or deposit of mineral-bearing rock in place, and 300 feet in width on each side of the center of said vein or deposit, from end to end of said claim. The general course of this claim is North East to South west and it is situated in the Banner Mining District, Gila County, Arizona, about 1/2 mile South direction from Christmas Shelter.

This claim runs from the discovery Monument, or stake, on which this notice is posted, 1500 feet in a South West direction to the South West corner and monument, or stake, and .....feet in a .....direction from the aforesaid location monument, or stake, to the .....corner and monument, or stake, and is also marked by two corner monuments, or stakes, at each end of said claim, one on each side of and 300 feet from the center end monuments, or stakes, making the claim in the form of a parallelogram.

H.W. Howard  
John Barrett  
P. McHugh

A MC 48136

Locator...

Filed and recorded at the request of H.W. Howard on the 19 day of February A.D. 1907 at 45 minutes past 1 o'clock P.M.

E.T. Stewart County Recorder.

By L.M. Broekner Deputy Recorder.

This claim is located in the SE 1/4 and SW 1/4 of section 30,  
T. 4 S., R. 16 E., G. 9 S. R. M.

OWNER:  
INSPIRATION CONSOLIDATED  
COPPER COMPANY  
P.O. BOX 87  
INSPIRATION, ARIZONA 85537

RECEIVED  
B.L.M. AZ STATE OFFICE

JUL 17 1979

10:00 A.M.  
PHOENIX, ARIZONA

MAP FILED IN A MC 48023



# Notice of Mining Location

LODE CLAIM

A MC 48137

RECEIVED  
B.L.M. AZ STATE OFFICE

JUL 17 1979

10:00 A.M.  
PHOENIX, ARIZONA

To All Whom It May Concern:

This Mining Claim, the name of which is the Last Chance Mining Claim, situate on lands belonging to the United States of America, and in which there are valuable mineral deposits, was entered upon and located for the purposes of exploration and purchase by J. W. Stewart

(Locator must insert either "a citizen of the United States," or, "who has declared his intention to become a citizen of the United States.")  
the undersigned, on the 1st day of April, 1907

The length of this claim is 1500 Hundred feet,  
and we claim 1500 Hundred feet,  
in a Easterly direction and \_\_\_\_\_ direction from \_\_\_\_\_  
feet in a \_\_\_\_\_ direction from \_\_\_\_\_

the center of the discovery shaft, at which this notice is posted, lengthwise of the claim, together with 300 Hundred feet in width of the surface grounds, on each side of the center of said claim. The general course of the lode deposit and premises is from the East to the West

The claim is situated and located in the Cannabis Mining District, in Gila County, in the Territory of Arizona, about \_\_\_\_\_  
in a Easterly direction from Coronado Peak, about  
one mile west from Chusman

The surface boundaries of the claim are marked upon the ground as follows: Beginning at \_\_\_\_\_

at a point in a westward direction \_\_\_\_\_ feet from  
the discovery shaft (at which this notice is posted), being in the center of the westward  
end line of said claim; thence 300 Hundred feet to a monument of  
stones, being the Northwest corner of said claim; thence  
1500 Hundred feet to a monument of stone, being at the  
North East corner of said claim; thence 300 Hundred feet  
to a monument of stone at the center of the East end of said claim;  
thence 300 Hundred feet to a monument of stone, being at the  
South East corner of said claim; thence 1500 Hundred  
feet to a monument of stone at the South West corner of said claim;  
thence 300 Hundred feet to the place of beginning.

All done under the provisions of Chapter Six, of Title XXXII, of the Revised Statutes of the United States; and of an Act of the General Assembly of Arizona, entitled "An Act to Revise and Codify the Laws of the Territory of Arizona," approved March 16, 1901.

Dated and posted on the ground this 1st day of April, 1907

OWNER:

INSPIRATION CONSOLIDATED  
COPPER COMPANY

P.O. BOX 87

INSPIRATION, ARIZONA 85537

J. W. Stewart  
John Barrett  
P. McHugh

Filed and recorded at the request of P. McHugh

on the 7 day of May, A.D. 1907 at 5 minutes past 10 o'clock P.M.

J. W. Stewart  
By Betty Malhotra County Recorder  
Deputy Recorder

This claim is located in the SE 1/4 of section 25, T. 4 S., R. 15 E.,  
G. & S. R. M.

48023  
MAP FILED IN A MC



# Notice of Mining Location

LODE CLAIM

A MC 48138

RECEIVED  
B.L.M. AZ STATE OFFICE  
JUL 17 1979  
10:00 A.M.  
ARIZONA

To All Whom It May Concern:

This Mining Claim, the name of which is the g.c.  
Mining Claim, situate on lands belonging to the United States of America, and in which there are valuable mineral deposits  
was entered upon and located for the purposes of exploration and purchase by A.H. Howard

(Locator must insert either "a citizen of the United States," or "who has declared his intention to become a citizen of the United States.")  
the undersigned, on the 1st day of April 1907

The length of this claim is 1500 Hundred feet,  
and we claim 1200 Hundred feet,  
in a Westerly direction and 300 Hundred  
feet in a Westerly direction from

the center of the discovery shaft, at which this notice is posted, lengthwise of the claim, together with  
300 Hundred feet in width of the surface grounds, on each side of the center  
of said claim. The general course of the lode deposit and premises is from the East  
to the West

The claim is situated and located in the Canner Mining District, in  
Yuma County, in the Territory of Arizona, about 1 mile  
in a Westerly direction from Tomads Peak  
about 3/4 of a mile from Christman A.

The surface boundaries of the claim are marked upon the ground as follows: Beginning at  
at a point in a Westerly direction 300 Hundred feet from  
the discovery shaft (at which this notice is posted), being in the center of the Westerly  
end line of said claim; thence 300 Hundred feet to a Monument of  
stone, being the North West corner of said claim; thence  
1500 Hundred feet to a Monument of stone, being at the  
North East corner of said claim; thence 300 Hundred feet  
to a Monument of stone at the center of the East end of said claim;  
thence 300 Hundred feet to a Monument of stone being at the  
South East corner of said claim; thence 500 Hundred  
feet to a Monument of stone at the South West corner of said claim;  
thence 300 Hundred feet to the place of beginning.

All done under the provisions of Chapter Six, of Title XXXII, of the Revised Statutes of the United States, and of an  
Act of the General Assembly of Arizona, entitled "An Act to Revise and Codify the Laws of the Territory of Arizona,"  
approved March 16, 1901.

Dated and posted on the ground this 1st day of April 1907

OWNER:  
INSPIRATION CONSOLIDATED  
COPPER COMPANY  
P.O. BOX 87  
INSPIRATION, ARIZONA 85537

A.H. Howard  
John Barrett  
P. McHugh

Filed and recorded at the request of P. McHugh  
on the 7 day of May A.D. 1907 at 5 minutes past 10 o'clock P.M.

E.T. Stewart  
Bill McDonald  
County Recorder  
Deputy Recorder

MAP FILED IN A MC 48023

This claim is located in the SE 1/4 of section 25, T. 4 S., R. 15 E., G. & S. R. M.



# Notice of Mining Location

LODE CLAIM

A MC

48139

RECEIVED  
B.L.M. AZ STATE OFFICE

JUL 17 1979

10:00 A.M.  
TUCSON, ARIZONA

To All Whom It May Concern:

This Mining Claim, the name of which is the 80  
Mining Claim, situate on lands belonging to the United States of America, and in which there are valuable mineral deposits  
was entered upon and located for the purposes of exploration and purchase by A. H. Howard

(Locator must insert either "a citizen of the United States" or "who has declared his intention to become a citizen of the United States.")  
the undersigned, on the 1st day of April, 1907

The length of this claim is 1500 Hundred feet,  
and 1300 Hundred feet,  
in a east direction and 300 Hundred  
feet in a westerly direction from

the center of the discovery shaft, at which this notice is posted, lengthwise of the claim, together with  
300 Hundred feet in width of the surface grounds, on each side of the center  
of said claim. The general course of the lode deposit and premises is from the East  
to the West

The claim is situated and located in the Banner Mining District, in  
Yuma County, in the Territory of Arizona, about 1 mile  
in a East direction from Thomas Peak &  
about 1/4 of a mile from Christmas A.D.

The surface boundaries of the claim are marked upon the ground as follows: Beginning at  
at a point in a westerly direction 200 Hundred feet from  
the discovery shaft (at which this notice is posted), being in the center of the westerly  
end line of said claim; thence 300 Hundred feet to a Monument of  
Stone, being the North West corner of said claim; thence  
200 Hundred feet to a Monument of Stone being at the  
North East corner of said claim; thence 300 Hundred feet  
to a Monument of Stone at the center of the East end of said claim;  
thence 300 Hundred feet to a Monument of Stone being at the  
South East corner of said claim; thence 1500 Hundred  
feet to a Monument of Stone at the South West corner of said claim;  
thence 300 Hundred feet to the place of beginning

All done under the provisions of Chapter Six, of Title XXXII, of the Revised Statutes of the United States, and of an  
Act of the General Assembly of Arizona, entitled "An Act to Revise and Codify the Laws of the Territory of Arizona,"  
approved March 18, 1901.

Dated and posted on the ground this 1st day of April, 1907

OWNER:

INSPIRATION CONSOLIDATED  
COPPER COMPANY

P.O. BOX 87

INSPIRATION, ARIZONA 85537

A. H. Howard  
John Barrett  
W. M. Hugh

Filed and recorded at the request of W. M. Hugh  
on the 7 day of May, A.D. 1907, at 5 minutes past 10 o'clock A.M.

A. H. Howard  
John Barrett  
W. M. Hugh

This claim is located in the NE 1/4 and SE 1/4 of section 25, T. 4 S., R. 15 E.,  
G. & S. R. M.

MAP FILED IN A MC 48023



TO ALL WHOM IT MAY CONCERN:

This mining claim, the name of which is the SEEDER Mining Claim, situate on lands belonging to the United States of America, and in which there are valuable mineral deposits was entered upon and located for the purpose of exploration and purchase by XMM H W Howard John Barrett Frank S Deal & P McHugh by the undersigned, on the 1st day of January 1903

The length of this claim is 1500 feet and we claim 1000 feet in a South East direction and 500 feet in a North West direction from the center of the discovery shaft, at which this notice is posted, lengthwise of the claim, together with 300 feet in width of the surface grounds, on each side of the center of said claim. The general course of the lode deposit and premises is from the East to the West

The claim is situated and located in the Banner Mining District, in Gila County, in the Territory of Arizona, about 1 mile in a Western direction from the San Carlos Copper Camp

The surface boundaries of the claim are marked upon the ground as follows: Beginning at --- at a point in a Western direction 500 feet from the discovery shaft (at which this notice is posted), being in the center of the Western end line of said claim; thence 300 feet to a Monument of Stone being the North East corner of said claim; thence 1500 feet to a Monument of Stone being at the South East corner of said claim; thence 300 feet to a Monument of Stone being the center of the Eastern end line of said claim; thence 300 feet to a Monument of Stone, being at the South West corner of said claim; thence 1500 feet to a Monument of Stone at the North West corner of said claim; thence 300 feet to the place of beginning.

All done under the provisions of Chapter Six, of Title XXXII of the Revised Statutes of the United States, and of an Act of the General Assembly of Arizona, entitled "An Act to Codify and Revise the Laws of the Territory of Arizona", approved March 16th, 1901.

Dated and posted on the ground this 1st day of January 1903.

H W Howard

John Barrett

P McHugh

Frank S Deal

Filed and recorded at the request of H. W. Howard on the 9th day of April A. D. 1903, at 50 minutes past 4 o'clock P. M.

COUNTY RECORDER.

B.L.M. RECEIVED  
ARIZONA STATE OFFICE  
JUL 17 1979  
10:00 A.M.

A MC 48140

This claim is located in the NE 1/4 and SE 1/4 of section 25, T. 4 S., R. 15 E.,  
S. & S. R. M.

OWNER:

INSPIRATION CONSOLIDATED  
COPPER COMPANY

P.O. BOX 87

INSPIRATION, ARIZONA 85537

MAP FILED IN A MC 48023



## NOTICE OF LOCATION

NOTICE IS HEREBY GIVEN that the Seeder No. 2 Mining Claim was located by H.W. Howard, John Barrett & P. McHugh on this 1st day of December 1906, for mining purposes. Said claim is 1,500 feet in length along this vein or deposit of mineral-bearing rock in place, and 300 feet in width on each side of the center of said vein or deposit, from end to end of said claim. The general course of this claim is South East & North West and it is situated in the Banner Mining District, Gila County, Arizona, about 1/4 of a mile from Christmas Shelter in a South West direction.

This claim runs from the discovery monument, or stake, on which this notice is posted, 1500 feet in a South East direction to the South East center end monument, or stake, and ..... feet in a ..... direction from the aforesaid location monument, or stake, to the ..... center end monument, or stake, and is also marked by two corner monuments, or stakes, at each end of said claim, one on each side of and 300 feet from the center end monuments, or stakes, making the claim in the form of a parallelogram.

H.W. Howard  
John Barrett  
P. McHugh

A MC 48141

Locator...

Filed and recorded at the request of H.W. Howard on the 19 day of February A.D. 1907  
at 45 minutes past 1 o'clock P.M.

E.T. Stewart County Recorder.  
By L.M. Brookner Deputy Recorder.

This claim is located in the SW 1/4 of section 30, T. 4 S., R. 16 E., and in  
the SE 1/4 of section 25, T. 4 S., R. 15 E., G. & S. R. M.

OWNER:  
INSPIRATION CONSOLIDATED  
COPPER COMPANY  
P.O. BOX 87  
INSPIRATION, ARIZONA 85537

RECEIVED  
B.L.M. AZ STATE OFFICE

JUL 17 1979

10:00 A.M.  
PHOENIX, ARIZONA

48023  
MAP FILED IN 48023



white mountain mine

A MC 48142

[illegible]

This claim is located in the NE  $\frac{1}{4}$  of section 25, T. 4 S., R. 15 E.,  
G. & S. R. M.

OWNER:  
INSPIRATION CONSOLIDATED  
COPPER COMPANY  
P.O.BOX 87  
INSPIRATION, ARIZONA 85537

RECEIVED  
B.L.M. AZ STATE OFFICE  
JUL 17 1979  
10:00 A.M.  
PHOENIX, ARIZONA

MAP FILED IN MC 48023



# Notice of Mining Location

LODE CLAIM

amended

A MC

48143

## To All Whom It May Concern:

This Mining Claim, the name of which is the Stappy Hooligan  
Mining Claim, situate on lands belonging to the United States of America, and in which there are valuable mineral deposits  
was entered upon and located for the purposes of exploration and purchase by H. M. Howard, John  
Barrett + Frank S Deal + P. M. Hugh citizens of the United States  
(Locator must insert either "a citizen of the United States," or, "who has declared his intention to become a citizen of the United States.")

the undersigned, on the 1<sup>st</sup> day of May 1907.

The length of this claim is 1500 feet,

and we claim 1500 feet,

in a North East direction and

— feet in a — direction from

the center of the discovery shaft, at which this notice is posted, lengthwise of the claim, together with

300 feet in width of the surface grounds, on each side of the center

of said claim. The general course of the lode deposit and premises is from the North East

to the South West

The claim is situated and located in the Banner Mining District, in

Gila County, in the Territory of Arizona, about 3/4 of a mile

in a South West direction from Christmas A. S.

The surface boundaries of the claim are marked upon the ground as follows: Beginning at

at a point in a South West direction — feet from

the discovery shaft (at which this notice is posted), being in the center of the South West

end line of said claim; thence 300 feet to a monument of stone

, being the North West corner of said claim; thence

1500 feet to a monument of stone, being at the

North East corner of said claim; thence 300 feet

to a monument of stone at the center of the N. E. end of said claim;

thence 300 feet to a monument of stone, being at the

South East corner of said claim; thence 1500

feet to a monument of stone at the South West corner of said claim;

thence 300 feet to the place of beginning.

All done under the provisions of Chapter Six, of Title XXXII, of the Revised Statutes of the United States, and of an  
Act of the General Assembly of Arizona, entitled "An Act to Revise and Codify the Laws of the Territory of Arizona,"  
approved March 16, 1901.

Dated and posted on the ground this 1<sup>st</sup> day of May 1907.

OWNER:

INSPIRATION CONSOLIDATED

COPPER COMPANY

P.O. BOX 87

INSPIRATION, ARIZONA 85537

H. M. HowardJohn Barrett, Frank S DealP. M. Hugh

Filed and recorded at the request of H. M. Howard

on the 13 day of July A. D. 1907 at 55 minutes past 1 o'clock P M.

E. J. Stewart

County Recorder.

This claim is located in the SE 1/4 of section 25, T. 4 S., R. 15 E., and in the  
SW 1/4 of section 30, T. 4 S., R. 16 E., O. & S. R. M.

MAILED IN A MC 48023



NOTICE OF MINING LOCATION  
Quartz Claim

Rec. of Mines - BK. 8 p. 31

TO ALL WHOM IT MAY CONCERN:

This mining claim, the name of which is the HAPPY HOOLIGAN Mining Claim, situate on lands belonging to the United States of America, and in which there are valuable mineral deposits, was entered upon and located for the purpose of exploration and purchase by H W Howard John Barrett Frank S Deal & P McHugh by the undersigned, on the 24th day of February 1903.

The length of this claim is 1500 feet and We claim 700 feet in a Northerly direction and 800 feet in a Southerly direction from the center of the discovery shaft, at which this notice is posted, lengthwise of the claim, together with 300 feet in width of the surface grounds, on each side of the center of said claim. The general course of the lode deposit and premises is from the Northerly to the Southerly, The claim is situated and located in the Banner Mining District, in Gila County, in the Territory of Arizona, about 400 Yards in a Southerly direction from the San Carlos Copper Camp. This claim Joins the Christmas Mine on the South Side line of said claim or the old Cannon Ball Mine owned by M OBrien

The surface boundaries of the claim are marked upon the ground as follows: Beginning at---at a point in a Northerly direction 700 feet from the discovery shaft (at which this notice is posted), being in the center of the Northern end line of said claim; thence 300 feet to a Monument of Stone being the North East corner of said claim; thence 1500 feet to a Monument of Stone being at the South East corner of said claim; thence 300 feet to a Monument of Stone being the center of the Southern end of said claim; thence 300 feet to a Monument of Stone, being at the South West corner of said claim; thence 1500 feet to a Monument of Stone at the North West corner of said claim; thence 300 feet to the place of beginning.

All done under the provisions of Chapter Six of Title XXXII of the Revised Statutes of the United States, and of an Act of the General Assembly of Arizona, entitled "An Act to Codify and Revise the Laws of the Territory of Arizona", approved March 16th, 1901.

Dated and posted on the ground this 24th day of February 1903.

H W Howard

John Barrett

P McHugh

Frank S Deal

Filed and recorded at the request of H. W. Howard on the 9th day of April, A. D. 1903, at 50 minutes past 4 o'clock P. M.

COUNTY RECORDER.

Compared

B.L.M. / Z STATE OFFICE

JUL 17 1979

10:00 A.M.

COCHISE, ARIZONA

AMC 48143



# Notice of Mining Location

LODE CLAIM

Amended

RECEIVED  
B.L.M. AZ STATE OFFICE

A MC 48144 JUL 17 1979

To All Whom It May Concern:

This Mining Claim, the name of which is the Fair View  
Mining Claim, situate on lands belonging to the United States of America, and in which there are valuable mineral deposits,  
was entered upon and located for the purposes of exploration and purchase by H. M. Howard, John Barrett, Frank S. Deal + P. M. High citizens of the United States.  
(Locator must insert either "a citizen of the United States," or "who has declared his intention to become a citizen of the United States.")

the undersigned, on the 1st day of May 1907.

The length of this claim is 1500 feet,  
and we claim 1500 feet,  
in a North East direction and — direction from  
feet in a — direction from

the center of the discovery shaft, at which this notice is posted, lengthwise of the claim; together with  
300 feet in width of the surface grounds, on each side of the center  
of said claim. The general course of the lode deposit and premises is from the North East  
to the South West.

The claim is situated and located in the Barnes Mining District, in  
Bila County, in the Territory of Arizona, about 1 mile  
in a South West direction from Christmas Ave.

The surface boundaries of the claim are marked upon the ground as follows: Beginning at

at a point in a South West direction — feet from  
the discovery shaft (at which this notice is posted), being in the center of the South West  
end line of said claim; thence 300 feet to a monument  
being the North West corner of said claim; thence  
1500 feet to a monument being at the  
North East corner of said claim; thence 300 feet  
to a monument at the center of the NE end of said claim;  
thence 300 feet to a monument being at the  
South East corner of said claim; thence 1500  
feet to a monument at the South West corner of said claim;  
thence 300 feet to the place of beginning.

All done under the provisions of Chapter Six, of Title XXXII, of the Revised Statutes of the United States, and of an  
Act of the General Assembly of Arizona, entitled "An Act to Revise and Codify the Laws of the Territory of Arizona,"  
approved March 16, 1901.

Dated and posted on the ground this 1st day of May 1907.

OWNER:  
INSPIRATION CONSOLIDATED  
COPPER COMPANY  
P.O. BOX 87  
INSPIRATION, ARIZONA 85537

H. M. Howard  
John Barrett, Frank S. Deal  
P. M. High

Filed and recorded at the request of H. M. Howard  
on the 13 day of July A.D. 1907 at 55 minutes past 1 o'clock P. M.

E. A. Stewart

County Recorder

MAP FILED IN A MC 48023

This claim is located in the NW 1/4 and SW 1/4 of section 30, T. 4 S.,  
R. 16 E., and in the NE 1/4 and SE 1/4 of section 25, T. 4 S.,  
R. 15 E., G. & S. R. M.



# NOTICE OF MINING LOCATION

LODE CLAIM

AMC 48144

1000 A.M.  
PHOENIX, ARIZONA

To All Whom It May Concern:

This Mining Claim, the name of which is the Furnace Mining Claim, situate on lands belonging to the United States of America, and in which there are valuable mineral deposits, was entered upon and located for the purposes of exploration and purchase by F. J. Lunn a citizen of the U. S.  
(Locator must insert either "a citizen of the United States," or "who has declared his intention to become a citizen of the United States.")

the undersigned, on the 26 day of Jan 1907.

The length of this claim is 1500 feet, and 3 claim 200 feet, in a Easterly direction and 1300 feet, in a Westerly direction from the center of the discovery shaft, at which this notice is posted, lengthwise of the claim, together with 300 feet in width of the surface grounds, on each side of the center of said claim. The general course of the lode deposit and premises is from the East to the West.

The claim is situated and located in the Mineral Creek Mining District, in Gila County, in the Territory of Arizona, about 15 miles in a South West direction from Globe & adjoining the new Group of mines on the crest.

The surface boundaries of the claim are marked upon the ground as follows: Beginning at A monument of stone

at a point in a Easterly direction 200 feet from the discovery shaft (at which this notice is posted,) being in the center of the — — — — end line of said claim; Thence North 300 feet to a monument, being the South East corner of said claim; thence West 1500 feet to a monument, being at the North East corner of said claim; thence South 300 feet to a monument at the center of the West end of said claim; thence South 300 feet to a monument, being at the North West corner of said claim; thence East 1500 feet to a monument at the South West corner of said claim; thence North 300 feet to the place of beginning.

All done under the provisions of Chapter Six, of Title XXXII, of the Revised Statutes of the United States and of an Act of the General Assembly of Arizona, entitled "An Act to Revise and Codify the Laws of the Territory of Arizona," approved March 16, 1901.

Dated and posted on the ground this 26 day of Jan 1907

Witness  
F. J. Lunn

RECEIVED  
B. L. M. AZ STATE OFFICE

JUL 17 1907

10:00 A.M.  
PHOENIX, ARIZONA

Filed and recorded at the request of F. J. Lunn, on the 20 day of April, A. D. 1907 at 50 minutes past 2 o'clock, P.M.

E. T. Stewart  
County Recorder.  
Key E. M. Brookner  
County Recorder.

NOTICE OF LOCATION.

NOTICE IS HEREBY GIVEN that the Chamrock Mining Claim was located by H. W. H. and J. H. Barrett & P. McHugh on this 1st day of April 1907, for mining purposes. Said claim is 1000 feet in length along this vein or deposit of mineral-bearing rock in place, and 100 feet in width on each side of the center of said vein or deposit, from end to end of

the chain. The natural course of this claim is North East & South West, as is situated in the town of Mining District, Gila County, Arizona, about 10 miles West of Phoenix from Christmas A. T.

R. W. Howard  
John Barrett  
P. Melvin  
Lauriston

**A MC 48145**

By E. L. Stewart County Recorder.  
By Belle Mulcahede Deputy Recorder.

Read as  
4/30/07 neg

This claim is located in the NW $\frac{1}{4}$  of section 30, T. 4 S., R. 16 E.,  
and in the NE $\frac{1}{4}$  of section 25, T. 4 S., R. 15 E., G. & S. R. M.

OWNER:  
INSPIRATION CONSOLIDATED  
COPPER COMPANY  
P.O.BOX 87  
INSPIRATION, ARIZONA 85541

ARIZONA RESERVE  
B.L.M. AZ STATE OFFICE

JUL 17 1979  
10:00 A.M.  
PHOENIX, ARIZONA

MAP FILED IN A MC 48023



# Notice of Mining Location

Bo 14, p. 393

LODE CLAIM

A MC 48146

RECEIVED  
B.L.M. AZ STATE OFFICE

JUL 17 1979

10:00 A.M.  
PHOENIX, ARIZONA

To all whom it may concern:

This notice is given in accordance with the

Catherine  
Catherine

30th May 1907

1500  
North East

South West

South West

Banner

1 mile

Christmas A J.

This claim is located in the SW 1/4 of section 30, T. 4 S., R. 16 E.,  
and in the SE 1/4 of section 25, T. 4 S., R. 15 E., G. & S. R. M.

South West

300

South West

monument

North West

monument

1500

North East

monument

300

North East

South East

1500

monument

300

South West

30th

May

1907

H W Howard

John Barrett

O McHugh

John Barrett

1 August 1907 5 minutes past 9 o'clock A.M.

E J Stuart

OWNER:  
INSPIRATION CONSOLIDATED  
COPPER COMPANY  
P.O. BOX 87  
INSPIRATION, ARIZONA 85537

MAP FILED IN A MC 48023



# Notice of Mining Location

BK. 14. P. 392

LODE CLAIM

A MC 48147

RECEIVED  
B.L.M. AZ STATE OFFICE

JUL 17 1979

10:00 A.M.  
TUCSON, ARIZONA

To All Whom It May Concern:

This Mining Claim, the name of which is the Granite  
Mining Claim, situate on lands belonging to the United States of America, and in which there are valuable mineral deposits  
was entered upon and located for the purposes of exploration and purchase by John Barrett  
Isidor S. McLaughlin Barrett of the United States  
(Locator must insert either "a citizen of the United States," or, "who has declared his intention to become a citizen of the United States.")

the undersigned, on the 3<sup>rd</sup> day of May 1907

The length of this claim is 300 feet,  
and 1500 feet,  
in a North East direction and  
feet in a direction from

the center of the discovery shaft, at which this notice is posted, lengthwise of the claim, together with  
300 feet in width of the surface grounds, on each side of the center  
of said claim. The general course of the lode deposit and premises is from the North East  
to the South West

The claim is situated and located in the Barren Mining District, in  
Gila County, in the Territory of Arizona, about 1 mile  
in a South West direction from Christmas A.D.

This claim is located in the NW<sup>1</sup>/<sub>4</sub> and NE<sup>1</sup>/<sub>4</sub> of section 25,  
T. 4 S., R. 15 E., G. & S. R.M.

The surface boundaries of the claim are marked upon the ground as follows: Beginning at  
at a point in a South West direction 300 feet from  
the discovery shaft (at which this notice is posted), being in the center of the South West  
end line of said claim; thence 300 feet to a Monument  
being the North West corner of said claim; thence  
1500 feet to a Monument being at the  
North East corner of said claim; thence 300 feet  
to a Monument at the center of the North East end of said claim;  
thence 300 feet to a Monument being at the  
South East corner of said claim; thence 1500  
feet to a Monument at the South West corner of said claim;  
thence 300 feet to the place of beginning.

All done under the provisions of Chapter Six, of Title XXXII, of the Revised Statutes of the United States, and of an  
Act of the General Assembly of Arizona, entitled "An Act to Revise and Codify the Laws of the Territory of Arizona,"  
approved March 16, 1901.

Dated and posted on the ground this 3<sup>rd</sup> day of May 1907

John Barrett  
John Barrett  
C. McLaughlin

Filed and recorded at the request of John Barrett  
on the 1 day of August A.D. 1907 at 5 minutes past 9 o'clock A.M.  
Barrett  
County Recorder

MAP FILED IN A MC 48023

OWNER:  
INSPIRATION CONSOLIDATED  
COPPER COMPANY  
P.O. BOX 87  
INSPIRATION, ARIZONA 85537



RECEIVED  
B.L.M. AZ STATE OFFICE

JUL 17 1979

10:00 A.M.  
PHOENIX, ARIZONA

A MC 48148

AMENDED LOCATION NOTICE

BLUFF

Lode Mining Claim.

TO WHOM IT MAY CONCERN:

This Mining claim, the name of which is the BLUFF, and which contains rock in place bearing valuable mineral deposits, was originally entered upon and located on the 21st day of April, 1903, by Geo. B. Chittenden, a citizen of the United States. The original location notice of this claim is recorded in the office of the County Recorder of Gila County, State of Arizona, in Book 8 of Records of Mines at page 42. This amended location of said claim is made on this 3<sup>rd</sup> day of April, 1934, by Christmas Copper Company, a corporation organized under the laws of the State of Nevada and qualified to transact business and transacting business in said Gila County, which company is the present owner thereof; and said company hereby reserves and maintains all and abandons and relinquishes none of its rights in and to said mining claim.

The length of this claim is 1500 feet measured from the west end monument to the east end monument; and said company claims lengthwise of the claim 600 feet southwesterly and 900 feet northeasterly, together with the surface ground extending 300 feet on each side of the center of the claim. The general course of the lode deposit and premises is from the southwest to the northeast.

This claim is situated in the Banner Mining District, in Gila County, State of Arizona, about 1 mile in an easterly direction from Christmas Post Office. Its north boundary coincides with the south boundary of the Wallace claim; its east boundary lies in the west boundary of the Beverly No.5 claim; its south boundary coincides with the north boundary of the Wedge claim.

The surface boundaries of this claim are marked upon the ground as follows: Beginning at a stone monument on the west end line of said claim about S 64 W 585 feet from the center of the discovery cut (at which this notice is posted); thence N 28 01 W 300 feet to a point witnessed by a stone monument S 28 01 E 18 feet therefrom, said point being at the northwest corner of said claim; thence N 62 07 E 1500 feet to a point witnessed by a stone monument S 59 12 W 17 feet therefrom, said point being at the northeast corner of said claim; thence S 28 01 E 300 feet to a stone monument on the east end line of said claim; thence S 28 01 E 300 feet to a stone monument at the southeast corner of said claim; thence S 62 07 W 1500 feet to a stone monument at the southwest corner of said claim; thence N 28 01 W 300 feet to the place of beginning.

Dated and posted on the ground this 3<sup>rd</sup> day of April, 1934.

Grant Green  
Witness.

CHRISTMAS COPPER COMPANY

By Sam Knight  
Its Agent.

This claim is located in the SE<sup>1</sup>/<sub>4</sub> of section 20, SW<sup>1</sup>/<sub>4</sub> of section 21, and NE<sup>1</sup>/<sub>4</sub> of section 29, all in T. 4 S., R. 16 E., G. & S. R. M.

OWNER:  
INSPIRATION CONSOLIDATED  
COPPER COMPANY  
P.O. BOX 87  
INSPIRATION, ARIZONA 85537

MAP FILED IN A MC 48023



114400

Cluff

AMC 48148

STATE OF ARIZONA, ss.  
COUNTY OF GILA.

I, E. N. Stewart, County  
Recorder in and for said Gila  
County, do hereby certify that the  
within instrument of writing was  
filed at the request of

Sam Knight

on the 5th day of April

A. D. 1934 at 15 minutes

past 9 o'clock A. M., and

recorded in Book 41

Records of Mines

at Page 219, Records  
of Gila County, Arizona.

E. N. Stewart  
COUNTY RECORDER

By \_\_\_\_\_  
DEPUTY RECORDER

Compared  
PAGES

INDEXED

RECEIVED  
B.L.M. AZ STATE OFFICE

JUL 17 1979

10:00 A.M.  
PHOENIX, ARIZONA



RECEIVED  
B.L.M. AZ STATE OFFICE

JUL 17 1979

10:00 AM  
TUCSON, ARIZONA

**A MC 48148**

NOTICE OF LOCATION

Notice is hereby given that the BLUFF Mining claim was located by Geo. B. Chittenden on this 21st day of April 1903 for mining purposes. Said claim is 1500 feet in length along this vein or deposit or mineral-bearing rock in place, and 300 feet in width on each side of the center of said vein or deposit, from end to end of said claim. The general course of this claim is northwesterly & southeasterly, and it is situated in the San Carlos or Banner Mining district, Gila county, Arizona, about one mile easterly of old San Carlos smelter, and lies on the south side of the mouth of copper canyon.

This claim runs from this discovery monument, or stake, upon which this notice is posted 100 feet in a northwesterly direction to the northwesterly center end monument, or stake, and 1400 feet in a south, easterly direction from the aforesaid location monument, or stake, to the southeasterly center end monument, or stake, and is also marked by two corner monuments, or stakes, at each end of said claim, one on each side of and 300 feet from the center end monuments, or stakes, making the claim in the form of a parallelogram.

Geo.B. Chittenden  
Locator.

Filed and recorded at the request of N. H. Mellor on the 13th day of July, A. D. 1903, at 40 minutes past 8 o'clock A. M.

W. D. Fisk COUNTY RECORDER.

*Recorded in Book 8 at page 42.*



RECEIVED  
B.L.M. AZ STATE OFFICE

JUL 17 1979

10:00 A.M.  
PHOENIX, ARIZONA

AMENDED LOCATION NOTICE

PACKARD NO.1

A MC ~~4814~~  
48149

Lode Mining Claim

TO WHOM IT MAY CONCERN:

This mining claim, the name of which is the PACKARD NO.1, and which contains rock in place bearing valuable mineral deposits, was originally entered upon and located on the 25th day of January, 1922, by Gila Copper Sulphide Company. The original location notice of this claim is recorded in the office of the County Recorder of Gila County, State of Arizona, in Book 16 of Records of Mines at page 515. This amended location of said claim is made on this 3<sup>rd</sup> day of April, 1934, by Christmas Copper Company, a corporation organized under the laws of the State of Nevada and qualified to transact ~~xxx~~ business and transacting business in said Gila County, which company is the present owner thereof; and said company reserves and maintains all and abandons and relinquishes none of its rights in and to said mining claim.

The length of this claim is 1500 feet measured from the east end monument to the west end monument; and said company claims lengthwise of the claim 750 feet northeasterly and 750 feet southwesterly from the center of the discovery cut at which this notice is posted, together with the surface ground extending 300 feet on each side of the center of the Claim. The general course of the lode deposit and premises is from the southwest to the northeast.

This claim is situated in the Banner Mining District, in Gila County, State of Arizona, about 3500 feet in an easterly direction from Christmas Post Office. Its west boundary coincides with the east boundary of the patented claim Delaware; its north boundary lies in part on the south boundary of the Christmas No.3 claim.

The surface boundaries of this claim are marked upon the ground as follows: Beginning at a stone monument on the east end line of said claim about N 69 E 745 feet from the center of the discovery cut (at which this notice is posted); thence S 9 59 E 300 feet to a point witnessed by a stone monument S 27 50 E 14 feet therefrom, said point being at the southeast corner of said claim; thence S 70 18 W 1500 feet to a stone monument at the southwest corner of said claim; thence N 9 59 W 300 feet to a stone monument on the west end line of said claim; thence N 9 59 W 300 feet to a stone monument at the northwest corner of said claim; thence N 70 18 E 1500 feet to a stone monument at the northeast corner of said claim; thence S 9 59 E 300 feet to the place of beginning.

Dated and posted on the ground this 3<sup>rd</sup> day of April, 1934.

Grant Green  
Witness.

CHRISTMAS COPPER COMPANY

By Sam Knight  
Its Agent.

This claim is located in the SE $\frac{1}{4}$  and SW $\frac{1}{4}$  of section 20,  
and in the NE $\frac{1}{4}$  and NW $\frac{1}{4}$  of section 29, T. 4 S., R. 16 E.,  
G. & S. R. M.

OWNER:  
INSPIRATION CONSOLIDATED  
COPPER COMPANY  
P.O. BOX 87  
INSPIRATION, ARIZONA 85537

MAP FILED IN A MC 48023



A

Packard #1

AMC 48149

...for said Guy  
...that the  
...of writing was  
...at the ...

Sam Knight

5th April

34 15

9 A. M. and

41

Records of Mines

Page 220

2. 1. 2. 3. 4. 5. 6. 7. 8. 9. 10. 11. 12. 13. 14. 15. 16. 17. 18. 19. 20. 21. 22. 23. 24. 25. 26. 27. 28. 29. 30. 31. 32. 33. 34. 35. 36. 37. 38. 39. 40. 41. 42. 43. 44. 45. 46. 47. 48. 49. 50. 51. 52. 53. 54. 55. 56. 57. 58. 59. 60. 61. 62. 63. 64. 65. 66. 67. 68. 69. 70. 71. 72. 73. 74. 75. 76. 77. 78. 79. 80. 81. 82. 83. 84. 85. 86. 87. 88. 89. 90. 91. 92. 93. 94. 95. 96. 97. 98. 99. 100. 101. 102. 103. 104. 105. 106. 107. 108. 109. 110. 111. 112. 113. 114. 115. 116. 117. 118. 119. 120. 121. 122. 123. 124. 125. 126. 127. 128. 129. 130. 131. 132. 133. 134. 135. 136. 137. 138. 139. 140. 141. 142. 143. 144. 145. 146. 147. 148. 149. 150. 151. 152. 153. 154. 155. 156. 157. 158. 159. 160. 161. 162. 163. 164. 165. 166. 167. 168. 169. 170. 171. 172. 173. 174. 175. 176. 177. 178. 179. 180. 181. 182. 183. 184. 185. 186. 187. 188. 189. 190. 191. 192. 193. 194. 195. 196. 197. 198. 199. 200. 201. 202. 203. 204. 205. 206. 207. 208. 209. 210. 211. 212. 213. 214. 215. 216. 217. 218. 219. 220. 221. 222. 223. 224. 225. 226. 227. 228. 229. 230. 231. 232. 233. 234. 235. 236. 237. 238. 239. 240. 241. 242. 243. 244. 245. 246. 247. 248. 249. 250. 251. 252. 253. 254. 255. 256. 257. 258. 259. 260. 261. 262. 263. 264. 265. 266. 267. 268. 269. 270. 271. 272. 273. 274. 275. 276. 277. 278. 279. 280. 281. 282. 283. 284. 285. 286. 287. 288. 289. 290. 291. 292. 293. 294. 295. 296. 297. 298. 299. 300. 301. 302. 303. 304. 305. 306. 307. 308. 309. 310. 311. 312. 313. 314. 315. 316. 317. 318. 319. 320. 321. 322. 323. 324. 325. 326. 327. 328. 329. 330. 331. 332. 333. 334. 335. 336. 337. 338. 339. 340. 341. 342. 343. 344. 345. 346. 347. 348. 349. 350. 351. 352. 353. 354. 355. 356. 357. 358. 359. 360. 361. 362. 363. 364. 365. 366. 367. 368. 369. 370. 371. 372. 373. 374. 375. 376. 377. 378. 379. 380. 381. 382. 383. 384. 385. 386. 387. 388. 389. 390. 391. 392. 393. 394. 395. 396. 397. 398. 399. 400. 401. 402. 403. 404. 405. 406. 407. 408. 409. 410. 411. 412. 413. 414. 415. 416. 417. 418. 419. 420. 421. 422. 423. 424. 425. 426. 427. 428. 429. 430. 431. 432. 433. 434. 435. 436. 437. 438. 439. 440. 441. 442. 443. 444. 445. 446. 447. 448. 449. 450. 451. 452. 453. 454. 455. 456. 457. 458. 459. 460. 461. 462. 463. 464. 465. 466. 467. 468. 469. 470. 471. 472. 473. 474. 475. 476. 477. 478. 479. 480. 481. 482. 483. 484. 485. 486. 487. 488. 489. 490. 491. 492. 493. 494. 495. 496. 497. 498. 499. 500. 501. 502. 503. 504. 505. 506. 507. 508. 509. 510. 511. 512. 513. 514. 515. 516. 517. 518. 519. 520. 521. 522. 523. 524. 525. 526. 527. 528. 529. 530. 531. 532. 533. 534. 535. 536. 537. 538. 539. 540. 541. 542. 543. 544. 545. 546. 547. 548. 549. 550. 551. 552. 553. 554. 555. 556. 557. 558. 559. 560. 561. 562. 563. 564. 565. 566. 567. 568. 569. 570. 571. 572. 573. 574. 575. 576. 577. 578. 579. 580. 581. 582. 583. 584. 585. 586. 587. 588. 589. 590. 591. 592. 593. 594. 595. 596. 597. 598. 599. 600. 601. 602. 603. 604. 605. 606. 607. 608. 609. 610. 611. 612. 613. 614. 615. 616. 617. 618. 619. 620. 621. 622. 623. 624. 625. 626. 627. 628. 629. 630. 631. 632. 633. 634. 635. 636. 637. 638. 639. 640. 641. 642. 643. 644. 645. 646. 647. 648. 649. 650. 651. 652. 653. 654. 655. 656. 657. 658. 659. 660. 661. 662. 663. 664. 665. 666. 667. 668. 669. 670. 671. 672. 673. 674. 675. 676. 677. 678. 679. 680. 681. 682. 683. 684. 685. 686. 687. 688. 689. 690. 691. 692. 693. 694. 695. 696. 697. 698. 699. 700. 701. 702. 703. 704. 705. 706. 707. 708. 709. 710. 711. 712. 713. 714. 715. 716. 717. 718. 719. 720. 721. 722. 723. 724. 725. 726. 727. 728. 729. 730. 731. 732. 733. 734. 735. 736. 737. 738. 739. 740. 741. 742. 743. 744. 745. 746. 747. 748. 749. 750. 751. 752. 753. 754. 755. 756. 757. 758. 759. 760. 761. 762. 763. 764. 765. 766. 767. 768. 769. 770. 771. 772. 773. 774. 775. 776. 777. 778. 779. 780. 781. 782. 783. 784. 785. 786. 787. 788. 789. 790. 791. 792. 793. 794. 795. 796. 797. 798. 799. 800. 801. 802. 803. 804. 805. 806. 807. 808. 809. 810. 811. 812. 813. 814. 815. 816. 817. 818. 819. 820. 821. 822. 823. 824. 825. 826. 827. 828. 829. 830. 831. 832. 833. 834. 835. 836. 837. 838. 839. 840.

E. P. Stewarts  
COUNTY RECORDER

DEPUTY RECORDING

Compared

INDEXED

PAGED

RECEIVED

B.L.M. AZ STATE OFFICE

JUL 17 1979

10:00 AM

PHOENIX, ARIZONA



JUL 17 1979 Notice of Location

A MC 48149

10:00 A.M.

PHOENIX, ARIZONA

NOTICE IS HEREBY GIVEN that the Packard No. I Mining  
Claim was located by Gila Copper Sulphide Company. By. A L Gorman.  
on this 25 th day of Jan. 1922, for mining purposes. Said claim is 1,500 feet  
in length along this vein or deposit of mineral-bearing rock in place, and 300 feet in width on each side of  
the center of said vein or deposit, from end to end of said claim. The general course of this claim is  
East & West & North & South. and is situated in the Banner  
Gila  
Mining District, Gila County, Arizona, about  
One mile East of the Christmas mining camp.

(Write on above lines the distance and direction the claim is from some permanent natural object, such as a mountain peak, stream, etc.)

This claim runs from the discovery monument, or stake, on which this notice is posted, 1500 ft in  
feet in a East direction to the  
center end monument or stake, and 300 feet in a North direction 300 ft South direction  
from the aforesaid location monument, or stake, to the center end monument, or  
stake, and is also marked by two corner monuments, or stakes, at each end of said claim, one on each side  
of and 300 feet from the center end monuments or stakes, making the claim in the form of a parallelogram.

Witnesses

Gila Copper Sulphide Company.

By.

A. L. Gorman

Locator.

STATE OF ARIZONA, }  
County, } ss.

I,

hereby certify that I am a locator of the aforesaid mining claim and that the location work was performed  
hereon within ninety days from the date of location, to the full amount and in the manner required by law.

WITNESS my hand and seal this day of 191

Seal.



EXCERPTS FROM THE MINING LAWS  
OF THE STATE OF ARIZONA

Title XLVII of the Revised Statutes of 1910  
and Amendments thereto.

Sec. 2. Such location shall be made by erecting at or contiguous to the point of discovery a conspicuous monument of stone not less than three feet high, or an upright post, securely fixed, projecting at least four feet above the ground, in which monument of stones or on which post there shall be posted a location notice which shall be signed by the name or names of the locator or locators.

Sec. 4. From the time of the location of a mining claim, as above specified, the locator shall be allowed ninety days within which to do or cause to be done the following things \* \* \*

2. To sink a discovery shaft in the claim to a depth of at least eight feet from the lowest part of the rim of the shaft at the surface, and deeper if necessary, until there is disclosed in said shaft mineral in place.

Sec. 6. Such surface boundaries shall be marked by six substantial posts projecting at least four feet above the surface of the ground, or by substantial stone monuments at least three feet high, to-wit: One at each corner of said claim and one at the center of each end line thereof.

Sec. 8. Location notices may be amended at any time and the monuments changed to correspond with the amended location: Provided, That no change shall be made that will interfere with the rights of others.

10/10  
1,000 ft  
Gila Copper Sulphide Co  
5961  
Christine Wigg  
Notice of Location

Packet #1

By.....

Dated.....

Arizona Blade-Tribune Form. For Sale Only at  
Arizona Blade-Tribune, Florence, Arizona

STATE OF ARIZONA, } SS.  
COUNTY OF .....

I, E.T. Stewart,

County recorder, in and for the County of

Gila do hereby certify

that the annexed instrument was filed and recorded at the request of Gila Copper Sulphide Co.

whose address is

on the 15 day of Feb, 1922  
at 10:00 o'clock A. M., in Book No. 46  
of Mines, at Page 515

WITNESS my hand and official seal, this

15 day of Feb, 1922

E.T. Stewart

Recorder.

By M. L. Harrison

Deputy Recorder.

No. ....

Indexed

Stone monuments must be three feet high. Stakes must be four feet above ground and substantial no thickness is specified. You can record as soon as you locate if you desire to, and do your location work at any time within 90 days from date of location.

How to Monument a claim

RECEIVED  
JUL 17 1979  
FLORENCE, ARIZONA  
COUNTY OFFICE

Center end monument  
Discovery monument upon which the location notice is placed.  
Center end monument

A MC 48149

RICHARD ROE  
LOCATOR

How to fill out a location notice:  
Notice of Location.

Notice is hereby given that the Copper King Mining Claim was located by John Doe and Richard Roe on this 11th day of June, 1901, for mining purposes. Said claim is 1600 feet in length along this vein or deposit of mineral-bearing rock in place, and 800 feet in width on each side of the center of said vein or deposit, from end to end of claim. The general course of this claim is North and South, and it is situated in the Mineral Hill Mining district, Pinal county, Arizona, about Two Miles Southeast from Rock Peak. This claim runs from the discovery monument, or stake, upon which this notice is posted, 750 feet in a southerly direction to the southerly center end monument, or stake, and 750 feet in a northerly direction from the afore said location monument, or stake, to the northerly center end monument, or stake, and is all marked by two corner monuments, or stakes, at each end of said claim, one on each side of and 800 feet from the center end monument, or stake, making claim in the form of a parallelogram.

12.00

308902

DOCKET 240 PAGE 231

11:45

STATE OF ARIZONA, County of \_\_\_\_\_ ss:  
I do hereby certify that the within \_\_\_\_\_ rument was filed and recorded at request of \_\_\_\_\_  
Date: Aug. 14, 1968 Time 11:45 A. M., Docket 240 Inspiration Consolidated  
Records of Gila County, Arizona. Copper Company Official Records Page 231.

WITNESS my hand and official seal the day and year first above written.

INDEXED

DORIS PARKIN, County Recorder

PHOTO-COPIED  
PAGED

By Doris Parkin Recorder.

COMPARED

RECEIVED  
B.L.M. AZ STATE OFFICE

A MC 48150

JUL 17 1979

LOCATION NOTICE

10:00 A.M.  
PHOENIX, ARIZONA

LODE MINING CLAIM

This mining claim, the name of which is the Packard No. 2

mining claim, was located by the undersigned Inspiration Consolidated Copper Company

on the 12<sup>th</sup> day of August 1968

This claim is 1500 feet long and 600 feet wide, and the point of

discovery is 505 feet from the West end and 995 feet from the

East end of this claim.

The general course of this claim is from Southeasterly to Northwesterly

This claim is situated and located in the Banner

Mining District, in Gila County, State of Arizona about one mile

in a easterly Direction from The Christmas Post Office

The surface boundaries of the claim are marked upon the ground as follows:

Beginning at a stone monument at a point S. 78° 56' E. direction 995 feet from the location monument (at which this notice is posted), being in the center of the east end line of said claim; thence S. 10° 40' E. 300 feet to a stone monument at the southeast corner of said claim; thence N. 78° 56' W. 1500 feet to a stone monument at the southwest corner of said claim; thence N. 10° 40' W. 300 feet to a stone monument on the west end line of said claim; thence N. 10° 40' W. 300 feet to a stone monument at the northwest corner of said claim; thence S. 78° 56' E. 1500 feet to a stone monument at the northeast corner of said claim; thence S. 10° 40' E. 300 feet to the place of beginning.

Dated and posted on the ground the day and year first above written.

Witness: Paul H. Francon

INSPIRATION CONSOLIDATED COPPER COMPANY

Loren E. Bunnery

By: John T. Eastlick

This claim is located in the SE 1/4 of section 20 and NE 1/4 of section 29, T. 4 S., R. 16 E., G. & S. R. M.

OWNER:  
INSPIRATION CONSOLIDATED  
COPPER COMPANY  
P.O. BOX 87  
INSPIRATION, ARIZONA 85537

MAP FILED IN A MC 48023



## LODE MINING CLAIM

This mining claim, the name of which is the WEDGE mining claim, is recorded in Gila County Book of Mines No. 8, on Page 47, and now amended by Christmas Copper Corporation, the undersigned, on the 11th day of July 1942.

This claim is 1500 feet long and 600 feet wide, and the point of discovery is 600 feet from the West end and 900 feet from the East end of this claim.

The general course of this claim is from Southwest to Northeast.

This claim is situated and located in the Banner Mining District, in Gila County, State of Arizona, about one mile in an Easterly direction from CHRISTMAS POST OFFICE BUILDING. The surface boundaries of the claim are marked upon the ground as follows: Beginning at a stone monument at a point in a S 56° W direction 625 feet from the discovery shaft (at which this notice is posted), being in the center of the west end line of said claim; thence N 28° 01' W 300 feet to a stone monument being the northwest corner of said claim; thence with S boundary Bluff N 62° 07' E 1500 feet to a stone monument, being at the northeast corner of said claim; thence with W boundary Beverly #5 S 28° 01' E 300 feet to a stone monument at the center of the east end of said claim; thence S 28° 01' E 300 feet to a stone monument, being at the southeast corner of said claim; thence S 62° 07' W 1500 feet to a stone monument at the southwest corner of said claim; thence N 28° 01' W 300 feet to the place of beginning; excluding, however, from this location that certain tract or parcel of land described as follows: Beginning at the southwest corner of Section 21, T. 4 S., R. 16 E., G&SRB&M., thence north no degrees, 2 minutes west, 30.24 feet to north line of Wedge Claim, thence north 61 degrees, 28 minutes east, 356.98 feet with present north line of Wedge Claim, thence south 89 degrees, 54 minutes east, 389.26 feet, thence south 28 degrees, 40 minutes east 229.65 feet with present east line of Wedge Claim thence north 89 degrees, 54 minutes west, 813.03 feet to the place of beginning, with respect to which said certain tract of land we claim hereunder no surface or mineral rights whatever, and which certain tract of land has been withdrawn from disposal by the United States by Public Land order No. 2, dated June 22, 1942.

Dated and posted on the ground this 11 day of July 1942.

OWNER:  
INSPIRATION CONSOLIDATED  
COPPER COMPANY  
P.O. BOX 87  
INSPIRATION, ARIZONA 85537

WITNESS:

Garniss H. Curtis

Christmas Copper Corporation

by Frank P. Knight Jr.

MAP FILED IN A MC 48023

Filed and recorded at the request of Morris & Malott on the 14th day of July, A. D., 1942 at 45 minutes past 3 o'clock P. M.

E. A. Flannigan, County Recorder.

This claim is located in the SE 1/4 of section 20, SW 1/4 of section 21, NE 1/4 of section 29, and NW 1/4 of section 28, all in T. 4 S., R. 16 E., G. & S. R. M.

RECEIVED  
BLM. AZ STATE OFFICE  
JUL 17 1942  
10:00 A.M.  
PHOENIX, ARIZONA

A MC 48151



W.D. FISK.  
COUNTY RECORDER.  
BY CHAS.T. MARTIN. DEPUTY RECORDER.

Composed

NOTICE OF LOCATION.

Notice is hereby given that the Ann Hathaway Mining Claim was located by J.M. Roberts on this 12th day of September, 1903 for mining purposes. Said Claim is 1500 ~~feet~~ in length along this vein of mineral bearing rock in place and 300 feet in width on each side of the center of said vein from end to end of claim. The general course of this claim is Easterly & Westerly and it is situated in the Banner Mining district Gila County, Arizona about One mile Easterly from the Old Sancerlas Smelter. This Claim runs from the discovery Monument upon which this notice is posted 750 feet in a Westerly direction to the Westerly center end monument and 750 feet in a Easterly direction from the aforesaid location monument to the Easterly center end monument and is also marked by two corner monuments at each end of said claim one on each side of and 300 feet from the center end monument.

J.M. Roberts.

Filed and recorded at the request of J.M. Roberts on the 17th day of October, A.D. 1903 at 40 minutes past 5 o'clock P.M.

W.D. FISK,  
COUNTY RECORDER.

Composed

Record of Mines Bk. 3 Page 47

NOTICE OF LOCATION.

Notice is hereby given that the Wedge Mining Claim was located by J.M. Roberts & Miller Wallace on this 21st day of July, 1903 for mining purposes. Said claim is 1500 feet in length along this vein of mineral bearing rock in place and 300 feet in width on each side of the center of said vein from end to end of claim. The general course of this claim is Easterly and Westerly and it is situated in the Banner Mining district Gila County, Arizona, about one mile Easterly from the old Sancerlas Smelter. This claim runs from the discovery monument up on which this notice is posted 750 feet in a Westerly direction to the Westerly center end monument and 750 feet in a Easterly direction from the aforesaid location monument to the Easterly center end monument and is also marked by two corner monuments at each end of Said claim one on each side of and 300 feet from the center end monument.

J.M. Roberts.

Miller Wallace.

Filed and recorded at the request of J.M. Roberts on the 17th day of October, A.D. 1903 at 40 minutes past 5 o'clock P.M.

W.D. FISK,  
COUNTY RECORDER.

PHOENIX, ARIZONA

10:00 A.M.

JUL 17 1979

BLM. AZ STATE OFFICE

AMC 48151



RECEIVED  
B.L.M. AZ STATE OFFICE  
JUL 17 1979

10:00 AM  
PHOENIX, ARIZONA

A MC 48152

AMENDED LOCATION NOTICE

WALLACE

Lode Mining Claim

TO WHOM IT MAY CONCERN:

This mining claim, the name of which is the WALLACE, and which contains rock in place bearing valuable mineral deposits, was originally entered upon and located on the 1st day of January, 1905, by Geo. B. Chittenden, a citizen of the United States. The original location notice of this claim is recorded in the office of the County Recorder of Gila County, State of Arizona, in Book 8 of Records of Mines at page 231. This amended location of said claim is made on this 3<sup>rd</sup> day of April, 1934, by Christmas Copper Company, a corporation organized under the laws of the State of Nevada and qualified to transact business and transacting business in said Gila County, which company is the present owner thereof; and said company hereby reserves and maintains all and abandons and relinquishes none of its rights in and to said mining claim.

The length of this claim is 1500 feet measured from the west end monument to the east end monument; and said company claims lengthwise of the claim 650 feet southwesterly and 850 feet northeasterly from the center of the discovery cut at which this notice is posted, together with the surface ground extending 300 feet on each side of the center of the claim. The general course of the lode deposit and premises is from the southwest to the northeast.

This claim is situated in the Banner Mining District, in Gila County, State of Arizona, about 1 mile in an easterly direction from Christmas Post Office. Its east boundary lies <sup>in part</sup> on the west boundary of the Beverly No.5 claim; its south boundary coincides with the north boundary of the Bluff claim.

The surface boundaries of this claim are marked upon the ground as follows: Beginning at a stone monument on the west end line of said claim about S 62 W 655 feet from the center of the discovery cut (at which this notice is posted); thence N 28 01 W 300 feet to a stone monument at the northwest corner of said claim; thence N 62 07 E 1500 feet to a stone monument at the northeast corner of said claim; thence S 28 01 E 300 feet to a point witnessed by a stone monument S 62 31 W 69 feet therefrom, said point being on the east end line of said claim; thence S 28 01 E 300 feet to a point witnessed by a stone monument S 59 12 W 17 feet therefrom, said point being at the southeast corner of said claim; thence S 62 07 W 1500 feet to a point witnessed by a stone monument S 28 01 E 18 feet therefrom, said point being at the southwest corner of said claim; thence N 28 01 W 300 feet to the place of beginning.

Dated and posted on the ground this 3<sup>rd</sup> day of April, 1934.

Grant Greening  
Witness.

CHRISTMAS COPPER COMPANY

By Laura Knight  
Its Agent.

This claim is located in the SE  $\frac{1}{4}$  of section 20 and SW  $\frac{1}{4}$  of section 21, T. 4 S., R. 16 E., G. & S. R. M.

OWNER:

INSPIRATION CONSOLIDATED  
COPPER COMPANY

P.O. BOX 87

INSPIRATION, ARIZONA 85537

MAP FILED IN A MC 48023

114401

A

Palace

48152

AMC

STATE OF ARIZONA,  
County of Gila.

I, E. P. Stewart, County Recorder, do hereby certify that the within instrument of writing was filed at the request of

Sam Knight

on the 5th day of April

A. D. 1934 15 minutes

at 9 o'clock A. M., and

recorded in Book 41

Records of Mines

at Page 219, Record  
of Gila County, Arizona.

E. P. Stewart  
COUNTY RECORDER

DEPUTY RECORDER

INDEXED  
PAGED

RECEIVED

BLM. AZ ST. OFFICE

JUL 17 1934

10:00 A.M.  
PHOENIX, ARIZONA

RECEIVED



RECEIVED  
B.L.M. AZ STATE OFFICE

JUL 17 1979

10:00 A.M.  
PHOENIX, ARIZONA

LOCATION NOTICE.

AMC 48152

Notice is hereby given that the Wallace Mining Claim containing mineral bearing quartz & other rock in place is located by Geo. B. Chittenden a citizen of the United States for mining purposes on this 1st day of January 1905. Said claim is 600' in width & 1500' in length & I claim 300' on each side of the location cut at which this notice is posted & I also claim 750' Easterly & 750' Westerly from this point in the general course of the vein.

This claim is situated in the San Carlos Mining Dist, Gila Co. Arizona & is about one mile above the mouth of Deer Cr. The claim is bounded and marked as follows beginning at a monument at the East end center of the claim 750' from this point, close to the bank of the Gila River, thence running 300' southerly thence 1500' westerly thence 300' northerly thence 300' northerly thence 1500' Easterly thence 300' Southerly to the point of beginning, a monument of stone being placed at each of the points named.

Done under the laws of the United States & the Territory of Arizona this 1st day of Jan'y 1905.

Geo. B. Chittenden

Witness

Miller Wallace  
J. M. Roberts

Jan'y 7th 1905.

I hereby certify that the location work has been done & monuments erected on this claim in compliance with the laws of Arizona.

Geo. B. Chittenden.

Filed and recorded at the request of Geo. B. Chittenden on the 28th day of January, A. D. 1905 at 9 o'clock A. M.

W. D. Fisk COUNTY RECORDER.

*Recorded in Book 8 at page 231.*

## AMENDED LOCATION NOTICE

KNOW ALL MEN BY THESE PRESENTS:

A-MC 48153

This amended location notice is made, posted and recorded by Inspiration Consolidated Copper Company, a corporation, as owner of the CHRISTMAS No. 1 mining claim, situated in the Banner Mining District, Gila County, Arizona.

The length of this claim is 1491, being 550 feet in a Northeasterly direction and 941 feet in a Southwesterly direction from the discovery monument, on which this notice is posted lengthwise of the claim, together with 300 feet in a width of the surface ground on each side of the center of said claim. The general course of the claim is from Northeast to Southwest.

The claim is situated and located in the Banner Mining District in Gila County, in the State of Arizona, about 1950 feet in a N. 64° 48' E. direction from the cor. of secs. 19, 20, 29, and 30, T. 4 S., R. 16 E., G. & S.R.M. Its westerly boundary coincides with the easterly boundary of the Savannah lode (pat.) and its NWly boundary coincides partly with the SEly boundary of the CHRISTMAS No. 2 lode (pat.)

The surface boundaries of the claim are marked upon the ground as follows:

Beginning at a stone monument on the east end-line at a point in a N. 64° 48' E direction 550 feet from the discovery monument (at which this notice is posted), being in the center of the east end line of said claim; thence S. 9° 37' E., 311 feet to a stone monument, being the southeast corner of said claim; thence S. 64° 48' W., 1491 feet to a stone monument being at the southwest corner of said claim; thence N. 9° 37' W., 311 feet to a stone monument at the center of the westerly end of said claim; thence N. 9° 37' W., 311 feet to a stone monument being at the northwest corner of said claim; thence N. 64° 48' E., 1491 feet to a stone monument at the northeast corner of said claim; thence S. 9° 37' E., 311 feet to the place of beginning.

This is an amended location notice of the CHRISTMAS NO. 1 lode mining claim, located by H.W. Woodward on the 21 st day of August, 1928, and recorded in Book 40 of Mines, at page 575, on the 25 th day of October, 1928, in the office of the County Recorder of Gila County, Arizona, to which reference is hereby made, and this amended location notice is made, posted and recorded to correct errors in the description in the original location notice, and in the Amended Location Notice posted by Christmas Copper Co., March 29, 1934, and recorded April 2, 1934, at Book 41 of Mines, Page 210

Dated and posted on the ground this 21 day of JUNE, 1922.

Elmer Alvarado

By James H. Jones

Located: SW 1/4 of section 20, T. 4 S., R. 16 E  
G. & S. R. M.

MAP FILED IN A MC 48023

OWNER:  
INSPIRATION CONSOLIDATED  
COPPER COMPANY  
P.O. BOX 87  
INSPIRATION, ARIZONA 85537



RECEIVED  
B.L.M. AZ STATE OFFICE

JUL 17 1979

A MC 48153

2.00  
4.30  
G

10:00 A.M.  
PHOENIX, ARIZONA

STATE OF ARIZONA, County of Gila, ss:

Inspiration Consolidated  
Copper Company

I do hereby certify that the within instrument was filed and recorded at request of

Date June 23, 1972 Time 4:30 P. M., Docket 322 Official Records Page 514  
Records of Gila County, Arizona.

WITNESS my hand and official seal the day and year first above written.

DORIS PARKIN, County Recorder

/S/ By Elizabeth Kempton Deputy.

STATE OF ARIZONA }  
COUNTY OF GILA } ss.

The foregoing instrument is a full, true and  
correct copy as appears on record in this office  
in Docket 322 Book        Page 514

Attested June 23 19 72  
DORIS PARKIN, Recorder

Elizabeth Kempton Deputy



JUL 17 1979

1000  
PHOENIX, ARIZONA

# Notice of Mining Location

## LODE CLAIM

A MC 48153

TO ALL WHOM IT MAY CONCERN:

This Mining Claim, the name of which is the Christmas No. 1  
Mining Claim, situate on lands belonging to the United States of America, and in which there are  
valuable mineral deposits, was entered upon and located for the purposes of exploration and purchase by  
H.W. Woodward A Citizen of

The United States

(Locator must insert either "a citizen of the United States," or "who has declared his intention to become a citizen of the United States.")

the undersigned, on the 21st day of August 1928

The length of this claim is 1500 feet  
and I claim 700 feet  
in a South Westerly direction and  
800 feet in a North Easterly direction from

the center of the discovery shaft, at which this notice is posted, lengthwise of the Claim, together with  
300 feet in width of the surface grounds, on  
each side of the center of the said Claim. The general course of the lode deposit and premises is from the

South West to the North East

The Claim is situated and located in the Banner Mining District, in  
Gila County, in the State of Arizona, about 1/4 Mile  
in a North East direction from Christmas

Monument of Stone

The surface boundaries of the Claim are marked upon the ground as follows: Beginning at  
Monument of Stone

at a point in a South Westerly direction 700 feet from  
the discovery shaft (at which this notice is posted), in the center of the West  
end line of said Claim; thence Southerly 300 feet to a Stone Monument  
, being the South West corner of said Claim; thence  
1500 feet to a Stone Monument, being at the  
South East corner of said Claim; thence North 300 feet  
to a Stone Monument at the center of the East end of said Claim;  
thence North 300 feet to a Stone Monument, being at the  
North East corner of said Claim; thence South Westerly 1500  
feet to a Stone Monument at the North West corner of said Claim;  
thence South 300 feet to the place of beginning.

Dated and posted on the ground this 21st day of August 1928

W. H. Woodward  
S. D. Henderson

H. W. Woodward



County of Gila

ss.

AMC 40153

I, E.T. Stewart, County Recorder in and for the County and State  
aforesaid, do hereby certify that the within instrument was filed for record at 11:05 o'clock A.M., on  
this 25th day of Oct 1928, and duly recorded in Book No. 40

Records of Mines Records of Gila County, Arizona, at pages 575

WITNESS my hand and official seal the day and year first above written.  
B.L.M. AZ STATE OFFICE

JUL 17 1979

10:00 A.M.  
PHOENIX, ARIZONA

E.T. Stewart,  
By M. L. Harrison County Recorder  
Deputy Recorder.

Notice of Location

LODE CLAIM

Christmas No 1-

Dated 1928

Filed and Recorded at request of

Christmas Copper Co.,

Oct. 25th A.D. 1928

at 11:05 o'clock A.M.

Book 40 Records of Mines


Pages 575

E.T. Stewart.

County Recorder

By M. L. Harrison

Deputy Recorder



This diagram is to give locator a general idea of plan of location under the new law. The discovery shaft can be in the center of claim or any distance from either end desired. In the diagram it is placed 500 feet from one end and 1,000 feet from the other. Commence description of claim at a center end monument, giving its distance and direction from center of Discovery Shaft; thence bound the claim in either direction. In description be careful to state locality of claim with reference to some natural object, or permanent monument, as will identify the claim.

Excerpts from the Mining Laws of the State of Arizona

Title XLVII of the Revised Statutes of 1901, and Amendments Thereto.

Sec. 2. Such location shall be made by erecting at or contiguous to the point of discovery a conspicuous monument of stones not less than three feet in height, or an upright post, securely fixed, projecting at least four feet above the ground, in which monument of stones or on which post there shall be posted a location notice which shall be signed by the name or names of the locator or locators.

Sec. 4. From the time of the location of a mining claim, as above specified, the locator shall be allowed ninety days within which to do or cause to be done the following things:

2. To sink a discovery shaft in the claim to a depth of at least eight feet from the lowest part of the rim of the shaft at the surface and deeper, if necessary, until there is disclosed in said shaft mineral in place.

Sec. 6. Such surface boundaries shall be marked by six substantial posts projecting at least four feet above the surface of the ground, or by substantial stone monuments at least three feet high, to-wit: One at each corner of said claim and one at the center of each end-line thereof.

Sec. 8. Location notices may be amended at any time and the monuments changed to correspond with the amended location; Provided, That no change shall be made that will interfere with the rights of others.



RECEIVED  
B.L.M. AZ STATE OFFICE

JUL 17 1979

10:00 A.M.  
PHOENIX, ARIZONA

AMENDED LOCATION NOTICE

A MC 48154

CHRISTMAS NO.3

Lode Mining Claim

TO WHOM IT MAY CONCERN:

This mining claim, the name of which is the CHRISTMAS NO.3, and which contains rock in place bearing valuable mineral deposits, was originally entered upon and located on the 21st day of August, 1928, by H. W. Woodward, a citizen of the United States. The original location notice of this claim is recorded in the office of the County Recorder of Gila County, State of Arizona, in Book 40 of Records of Mines at page 577. This amended location of said claim is made on this 27 day of March, 1934, by Christmas Copper Company, a corporation organized under the laws of the State of Nevada and qualified to transact business and transacting business in said Gila County, which company is the present owner thereof; and said company hereby reserves and maintains all and abandons and relinquishes none of its rights in and to said mining claim.

The length of this claim is 1500 feet measured from the west end monument to the east end monument; and said company claims lengthwise of the claim 300 feet southwesterly and 1200 feet northeasterly from the center of the discovery cut at which this notice is posted, together with the surface ground extending 300 feet on each side of the center of the claim. The general course of the lode deposit and premises is from the southwest to the northeast.

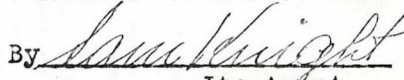
This claim is situated in the Banner Mining District, in Gila County, State of Arizona, about 3000 feet easterly from Christmas Post Office. Its southwest corner lies on the east boundary of the patented claim New York; its south boundary runs with the north boundary of the Packard No.1 claim; its north boundary coincides with the south boundary of the Beverly No.4.

The surface boundaries of this claim are marked upon the ground as follows: Beginning at a stone monument on the west end line of said claim about S 49 W 330 feet from the center of the discovery cut (at which this notice is posted); thence N 10 50 W 300 feet to a stone monument at the northwest corner of said claim; thence N 70 18 E 1500 feet to a stone monument at the northeast corner of said claim; thence 300 feet S 10 50 E to a stone monument on the east end line of said claim; thence S 10 50 E 300 feet to a stone monument at the southeast corner of said claim; thence S 70 18 W 1500 feet to a stone monument at the southwest corner of said claim; thence N 10 50 W 300 feet to the place of beginning.

Dated and posted on the ground this 27 day of March, 1934.

  
Witness

CHRISTMAS COPPER COMPANY

By   
Its Agent.

This claim is located in the SE 1/4 and SW 1/4 of section 20 and NW 1/4 of section 29, T. 4 S., R. 16 E., G. & S. R. M.

OWNER:  
INSPIRATION CONSOLIDATED  
COPPER COMPANY  
P.O. BOX 87  
INSPIRATION, ARIZONA 85537

MAP FILED IN A MC 48023



RECEIVED  
B.L.M. AZ STATE OFFICE

JUL 17 1979

10:00 A.M.

PHOENIX, ARIZONA

A MC 48154

114360

Christmas # 13

STATE OF ARIZONA,  
COUNTY OF GILA.

I, E. F. Stewart, County  
Recorder in and for said Gila  
County, do hereby certify that the  
within instrument of writing was  
filed at the request of

Sam Knight

on the 2nd day of April

A. D. 19 34 : 50

past 9 o'clock A. M., and

duly recorded in Book 41

Records of Mines

at Page 211, Records  
of Gila County, Arizona.

E. F. Stewart  
COUNTY RECORDER

By \_\_\_\_\_  
DEPUTY RECORDER

Compared

INDEXED

PAGED



JUL 17 1979

PHOENIX, ARIZONA

# Notice of Mining Location

LODE CLAIM

A MC 48154

TO ALL WHOM IT MAY CONCERN:

This Mining Claim, the name of which is the Christmas No 3  
Mining Claim, situate on lands belonging to the United States of America, and in which there are  
valuable mineral deposits, was entered upon and located for the purposes of exploration and purchase by  
H.W. Woodward A Citizen of

The United States

(Locator must insert either "a citizen of the United States," or "who has declared his intention to become a citizen of the United States.")

the undersigned, on the 21st day of August 1928

The length of this claim is 1500 feet  
and I claim 1350 feet  
in a Easterly direction and 150  
feet in a Westerly direction from

the center of the discovery shaft, at which this notice is posted, lengthwise of the Claim, together with  
300 feet in width of the surface grounds, on  
each side of the center of the said Claim. The general course of the lode deposit and premises is from the  
North East to the South West

The Claim is situated and located in the Banner Mining District, in  
Gila County, in the State of Arizona, about 3/4 mile  
in a Easterly direction from Christmas  
Gila County, Arizona.

The surface boundaries of the Claim are marked upon the ground as follows: Beginning at  
Stone Monument

at a point in a Westerly direction 150 feet from  
the discovery shaft (at which this notice is posted), in the center of the West  
end line of said Claim; thence South 300 feet to a Stone Monument  
, being the (No 1) South West corner of said Claim; thence  
Easterly 1500 feet to a Stone Monument, being at the  
(No 2) South East corner of said Claim; thence Northerly 300 feet  
to a Stone Monument at the center of the East end of said Claim;  
thence Northerly 300 feet to a Stone Monument, being at the  
North East corner of said Claim; thence South Westerly 1500  
feet to a Stone Monument at the North West corner of said Claim;  
thence Southerly 30 feet to the place of beginning.

Dated and posted on the ground this 21st day of August 1928

I. D. Henderson

H. Woodward



County of Gila

ss.

A MC 48154

I, E.T. Stewart,

County Recorder in and for the County and State

aforsaid, do hereby certify that the within instrument was filed for record at 11:05 o'clock A. M., on  
 this 25th day of Oct 1928, and duly recorded in Book No. 40 Records  
 of Mines Gila County, Arizona, at pages 577

WITNESS my hand and official seal the day and year first above written.  
 BLM. AZ STATE OFFICE

JUL 17 1979

E.T. Stewart,

BY

County Recorder

Deputy Recorder.

## Notice of Location

## LODE CLAIM

Christmas No 3Dated 1928

Filed and Recorded at request of

Christmas Copper Co.,Oct. 25th A. D. 19 28at 11:05 o'clock A. MBook 40 Records of MinesPages 577E.T. Stewart

County Recorder

By

M. L. Harrison  
 Deputy Recorder

ARIZONA RECORD

PAGED COMPARED

INDEXED

Excerpts from the Mining Laws of  
 the State of Arizona

Title XLVII of the Revised Statutes  
 of 1901, and Amendments Thereto.

Sec. 2. Such location shall be  
 made by erecting at or contiguous to  
 the point of discovery a conspicuous  
 monument of stones not less than  
 three feet in height, or an upright  
 post, securely fixed, projecting at  
 least four feet above the ground, in  
 which monument of stones or on  
 which post there shall be posted a  
 location notice which shall be signed  
 by the name or names of the locator  
 or locators.

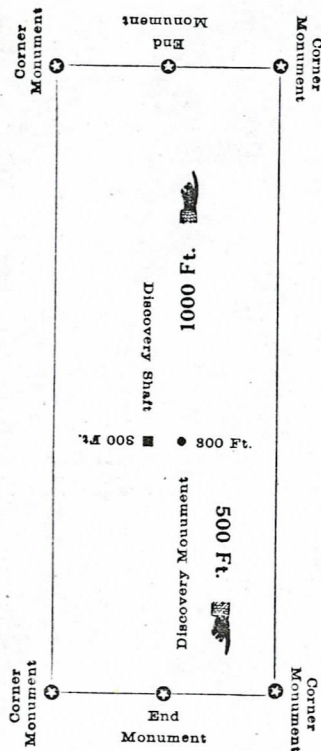
Sec. 4. From the time of the loca-  
 tion of a mining claim, as above spe-  
 cified, the locator shall be allowed  
 ninety days within which to do or  
 cause to be done the following things:

\* \* \* \* \*

2. To sink a discovery shaft in  
 the claim to a depth of at least eight  
 feet from the lowest part of the rim  
 of the shaft at the surface and deep-  
 er, if necessary, until there is dis-  
 closed in said shaft mineral in place.

Sec. 6. Such surface boundaries  
 shall be marked by six substantial  
 posts projecting at least four feet  
 above the surface of the ground, or  
 by substantial stone monuments at  
 least three feet high, to-wit: One at  
 each corner of said claim and one at  
 the center of each end-line thereof.

Sec. 8. Location notices may be  
 amended at any time and the monu-  
 ments changed to correspond with  
 the amended location; Provided, That  
 no change shall be made that will  
 interfere with the rights of others.



This diagram is to give locator a  
 general idea of plan of location under  
 the new law. The discovery shaft can  
 be in the center of claim or any distance  
 from either end desired. In the diagram  
 it is placed 500 feet from one end and  
 1,000 feet from the other. Commence  
 description of claim at a center end  
 monument, giving its distance and  
 direction from center of Discovery Shaft;  
 thence bound the claim in either direc-  
 tion. In description be careful to state  
 locality of claim with reference to some  
 natural object, or permanent monument,  
 as will identify the claim.



RECEIVED  
B.L.M. AZ STATE OFFICE  
JUL 17 1979  
10:00 A.M.  
PHOENIX, ARIZONA

AMENDED LOCATION NOTICE

A MC 48155

KNOW ALL MEN BY THESE PRESENTS:

This amended location notice is made, posted and recorded by Inspiration Consolidated Copper Company, a corporation, as owner of the CHRISTMAS NO. 4 mining claim, situated in the Banner Mining District, Gila County, Arizona.

The length of this claim is 1500 feet, being 275 feet in a Southeasterly direction and 1225 feet in a Northwesterly direction from the discovery monument, on which this notice is posted, lengthwise of the claim, together with 300 feet in width of the surface ground on each side of the center of said claim. The general course of the claim is from Southeasterly to Northwesterly.

The claim is situated and located in the Banner Mining District in Gila County, in the State of Arizona, about 4500 feet in in an easterly direction from the old Christmas Post Office

This claim is located in the SE 1/4 of section 20 and NE 1/4 of sec. 29, T. 4 S., R. 16 E., G. & S. R. M.

The surface boundaries of the claim are marked upon the ground as follows:

Beginning at a stone monument at a point in a S. 38° 30' E. direction 275 feet from the discovery monument (at which this notice is posted), being in the center of the Southeasterly end line of said claim; thence S. 64° 55' W., 308 feet to a monument, being the Southwest corner of said claim; thence N. 38° 30' W., 1500 feet to a Monument being at the Northwest corner of said claim; thence N. 64° 55' E., 308 feet to a monument at the center of the Northwest end of said claim; thence N. 64° 55' E., 308 feet to a Monument being at the Northeast corner of said claim; thence S. 38° 30' E., 1500 feet to a Monument at the Southeast corner of said claim; thence S. 64° 55' W., 308 feet to the place of beginning.

This is an amended location notice of the Christmas No. 4 amended mining claim, ~~located~~ by INSPIRATION CONSOLIDATED COPPER COMPANY on the 12th day of August, 1968, and recorded in Docket 240, at page 229, in the office of the County Recorder of Gila County, Arizona, to which reference is hereby made, and this amended location notice is made, posted and recorded to correct errors in the description in the ~~original~~ <sup>Amended</sup> location notice.

Dated and posted on the ground this 23<sup>rd</sup> day of December, 1968.

INSPIRATION CONSOLIDATED COPPER COMPANY

By Paul S. Francom

OWNER:  
INSPIRATION CONSOLIDATED  
COPPER COMPANY  
P.O. BOX 87  
INSPIRATION, ARIZONA 85537

Lois C. Bauman  
Jim R. DeFrend

NOTE: The CHRISTMAS NO. 4 mining claim was originally located by H.W. Woodward on the 21st day of August, 1928, and recorded in Book 40 of Mines, at Page 578, in the office of the County Recorder of Gila County, Arizona.

MAP FILED IN A MC #8023



A MC 48155

313494

STATE OF ARIZONA, County of Gila, ss:

I do hereby certify that the within instrument was filed and recorded at request of Travis L. Gant

Date Dec. 24, 1968 Time 4:35 P. M., Docket 250 Official Records Page 474,  
Records of Gila County, Arizona.

WITNESS my hand and official seal the day and year first above written.

INDEXED

DORIS PARKIN, County Recorder

PHOTO-COPIED  
PAGED  
COMPARED

By Elizabeth Rempton Deputy.

RECEIVED

B.L.M. /Z STATE OFFICE

JUL 17 1979

10:00 A.M.

TUCSON, ARIZONA



RECEIVED  
B.L.M. AZ STATE OFFICE

JUL 17 1928

10:00 A.M.  
PHOENIX, ARIZONA

# Notice of Mining Location

LODE CLAIM

A MC 48155

TO ALL WHOM IT MAY CONCERN:

This Mining Claim, the name of which is the Christmas No 4  
Mining Claim, situate on lands belonging to the United States of America, and in which there are  
valuable mineral deposits, was entered upon and located for the purposes of exploration and purchase by  
H.W. Woodward A Citizen of

The United States

(Locator must insert either "a citizen of the United States," or "who has declared his intention to become a citizen of the United States.")

the undersigned, on the 21st day of August 1928

The length of this claim is 1500 feet  
and I claim 1350 feet  
in a North Westerly direction and 150  
feet in a South Easterly direction from

the center of the discovery shaft, at which this notice is posted, lengthwise of the Claim, together with  
300 feet in width of the surface grounds, on  
each side of the center of the said Claim. The general course of the lode deposit and premises is from the

North West to the South East

The Claim is situated and located in the Banner Mining District, in  
Gila County, in the State of Arizona, about 1 Mile  
in a Easterly direction from Christmas,  
Gila County, Ariz.

The surface boundaries of the Claim are marked upon the ground as follows: Beginning at  
A Monument of Stone

at a point in a South Westerly direction 150 feet from  
the discovery shaft (at which this notice is posted), in the center of the South  
end line of said Claim; thence North Easterly 300 feet to a Stone Monument  
, being the (Cor No 1) North East corner of said Claim; thence  
North Westerly 1500 feet to a Stone Monument, being at the  
North corner of said Claim; thence South Westerly 300 feet  
to a Stone Monument at the center of the North end of said Claim;  
thence South Westerly 300 feet to a Stone Monument, being at the  
West corner of said Claim; thence South Easterly 1500  
feet to a Stone Monument at the South corner of said Claim;  
thence North Easterly 300 feet to the place of beginning.

Dated and posted on the ground this 21st day of August 1928

A. D. Henderson

H. Woodward



STATE OF ARIZONA,

County of Gila ss.

AMC 48155

I, E.T. Stewart, County Recorder in and for the County and State

of Gila, do hereby certify that the within instrument was filed for record at 11:05 o'clock A.M., on this 25th day of Oct. 1928, and duly recorded in Book No. 40 of

Records of Mines Records of Gila County, Arizona, at pages 578

WITNESS my hand and official seal the day and year first above written.

B.L.M. AZ STATE OFFICE

JUL 17 1979

E.T. Stewart, County Recorder  
By M.L. Harrison Deputy Recorder.

PHOENIX, ARIZONA

10:00 A.M.

38298

# Notice of Location

LODE CLAIM

Christmas No 4-

Dated 192

Filed and Recorded at request of

Christmas Copper Co.,

Oct. 25th A.D. 1928

at 11:05 o'clock A.M.

Book 40 Records of Mines

Pages 578

E.T. Stewart

County Recorder

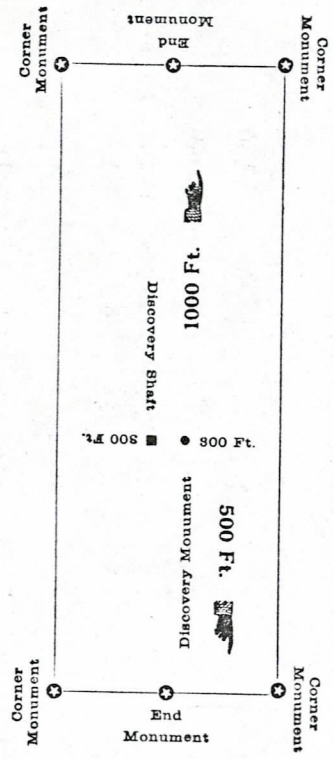
By M.L. Harrison Deputy Recorder

ARIZONA STATE RECORD

PAGED

INDEXED

COMPARED



This diagram is to give locator a general idea of plan of location under the new law. The discovery shaft can be in the center of claim or any distance from either end desired. In the diagram it is placed 500 feet from one end and 1,000 feet from the other. Commence description of claim at a center end monument, giving its distance and direction from center of Discovery Shaft; thence bound the claim in either direction. In description be careful to state locality of claim with reference to some natural object, or permanent monument, as will identify the claim.

Excerpts from the Mining Laws of the State of Arizona

Title XLVII of the Revised Statutes of 1901, and Amendments Thereto.

Sec. 2. Such location shall be made by erecting at or contiguous to the point of discovery a conspicuous monument of stones not less than three feet in height, or an upright post, securely fixed, projecting at least four feet above the ground, in which monument of stones or on which post there shall be posted a location notice which shall be signed by the name or names of the locator or locators.

Sec. 4. From the time of the location of a mining claim, as above specified, the locator shall be allowed ninety days within which to do or cause to be done the following things:

2. To sink a discovery shaft in the claim to a depth of at least eight feet from the lowest part of the rim of the shaft at the surface and deeper, if necessary, until there is disclosed in said shaft mineral in place.

Sec. 6. Such surface boundaries shall be marked by six substantial posts projecting at least four feet above the surface of the ground, or by substantial stone monuments at least three feet high, to-wit: One at each corner of said claim and one at the center of each end-line thereof.

Sec. 8. Location notices may be amended at any time and the monuments changed to correspond with the amended location; Provided, That no change shall be made that will interfere with the rights of others.



RECEIVED  
B.L.M. AZ STATE OFFICE

JUL 17 1979

10:00 A.M.  
PHOENIX, ARIZONA

AMENDED LOCATION NOTICE

A MC 48156

BYRD

Lode Mining Claim

TO WHOM IT MAY CONCERN:


This mining claim, the name of which is the BYRD, and which contains rock in place bearing valuable mineral deposits, was originally entered upon and located on the 8th day of May, 1929, by H. W. Woodward, a citizen of the United States. The original location notice of this claim is recorded in the office of the County Recorder of Gila County, State of Arizona, in Book 43 of Records of Mines at page 391. This amended location of said claim is made on this 29 day of March, 1934, by Christmas Copper Company, a corporation organized under the laws of the State of Nevada and qualified to transact business and transacting business in said Gila County, which company is the present owner thereof; and said company hereby reserves and maintains all and abandons and relinquishes none of its rights in and to said mining claim.

The length of this claim is 1500 feet measured from the north end monument to the south end monument; and said company claims lengthwise of the claim 250 feet northerly and 1250 feet southerly from the center of the discovery cut at which this notice is posted, together with the surface ground 300 feet on each side of the center of the claim. The general course of the lode deposit and premises is from the south to the north.


This claim is situated in the Barner Mining District, in Gila County, State of Arizona, about 2500 feet southeasterly from Christmas Post Office. Its west boundary lies partly on the east boundary of the patented claim Contact; its east boundary coincides with the west boundary of the Lindbergh claim.

The surface boundaries of this claim are marked upon the ground as follows: Beginning at a stone monument on the north end line of said claim about N 42 E 300 feet from the center of the discovery cut (at which this notice is posted); thence S 80 45 E 300 feet to a stone monument at the northeast corner of said claim; thence S 12 06 W 1500 feet to a stone monument at the southeast corner of said claim; thence N 80 45 W 300 feet to a stone monument on the south end line of said claim; thence N 80 45 W 300 feet to a stone monument at the southwest corner of said claim; thence N 12 06 E 1500 feet to a stone monument at the northwest corner of said claim; thence S 80 45 E 300 feet to the place of beginning.

Dated and posted on the ground this 29 day of March, 1934.

  
Witness.

CHRISTMAS COPPER COMPANY

By   
Its Agent.

This claim is located in the NW $\frac{1}{4}$  and SW $\frac{1}{4}$  of section 29,  
T. 4 S., R. 16 E., G. & S. R. M.

OWNER:  
INSPIRATION CONSOLIDATED  
COPPER COMPANY  
P.O. BOX 87  
INSPIRATION, ARIZONA 85537

MAP FILED IN A MC 48023



114357

*Cyrd*

BLM. /Z STATE OFFICE

JUL 17 1979

1960 A.D.  
TUCSON, ARIZONA

STATE OF ARIZONA,  
COUNTY OF GILA.

I, E. A. Stewart, County Recorder in and for said Gila County, do hereby certify that within instrument of writing was filed at the request of

Sam Knight

on the 2nd day of April,

A. D. 19 34 at 50 minutes

past 9 o'clock A. M., and

duly recorded in Book 41

Records of Mines

at Page 209, Records of Gila County, Arizona.

*E. A. Stewart*  
COUNTY RECORDER

By \_\_\_\_\_  
DEPUTY RECORDER

A MC 48156

Unrecorded  
INDEXED



RECEIVED  
B.L.M. AZ STATE OFFICE

JUL 17 1979

# Notice of Mining Location

10:00 A.M.  
PHOENIX, ARIZONA

LODE CLAIM

A MC 48156

TO ALL WHOM IT MAY CONCERN:

This Mining Claim, the name of which is the Byrd  
Mining Claim, situate on lands belonging to the United States of America, and in which there are valuable  
mineral deposits, was entered upon and located for the purpose of exploration and purchase by H.W. Woodward

(Locator must insert either "a citizen of the United States" or "who has declared his intention of becoming a citizen of the United States")

the undersigned, on the 7th day of July, 1979

The length of this claim is 1500 feet,  
and 7 claim 600 feet,  
in a Northerly direction and 900  
feet in a Southerly direction from

the center of the discovery shaft, at which this notice is posted, lengthwise of the claim, together with  
300 feet in width of the surface grounds, on each side  
of the center of said claim. The general course of the lode deposit and premises is from the North  
to the South

The claim is situated and located in the Tanner Mining District, in  
Coconino County, in the State of Arizona, about 1600 ft  
in a Southerly direction from 1600 ft

This claim is bounded on the West by  
titrated claims named "Contact"

The surface boundaries of the claim are marked upon the ground as follows: Beginning at Stone Monument

at a point in a North direction 600 feet from  
the discovery shaft (at which this notice is posted), being in the center of the North  
end line of said claim; thence East 300 feet to a Stone Monument  
being the North West corner of said claim; thence  
South 1500 feet to a Stone Monument, being at the  
South East corner of said claim; thence West 300 feet  
to a Stone Monument at the center of the West end of said claim;  
thence West 300 feet to a Stone Monument being at the  
South West corner of said claim; thence North 1500 feet  
to a Stone Monument at the North West corner of said claim;  
thence East 300 feet to the place of beginning.

Dated and posted on the grounds this 8th day of July, 1979

H.W. Woodward

S.D. Woodward  
Witness



STATE OF ARIZONA, }  
County of Gila } ss.

A MC 48156

I, E. T. Stewart County Recorder in and for  
the County and State aforesaid, do hereby certify that the within instrument was filed for record at 4:30  
o'clock P. M., on this 10th day of May, 19 29 and duly  
recorded in Book No. 43, R. of M. Records of Gila County,  
Arizona, at pages 391.

WITNESS my hand and official seal the day and year first above written.

RECEIVED  
B.L.M. AZ STATE OFFICE

E. T. Stewart  
County Recorder.  
By [Signature]  
Deputy Recorder.

Notice of Location  
LODE CLAIM

JUL 17 1979  
10:00 A.M.  
PHOENIX, ARIZONA

Byrd  
May 9th, 1929

Filed and Recorded at Request of

Christmas Copper Co.

May 10th, A. D. 19 29

at 4:30 o'clock P. M.,

Book 43 of Record of Mines


Pages 391

E. T. Stewart  
County Recorder.

By [Signature]  
Deputy Recorder.

INDEXED

COMPARED  
PAGED



This diagram is to give locator a general idea of plan of location under the new law. The Discovery Shaft can be in the center of claim or any distance from either end desired. In the diagram it is placed 500 feet from one end and 1000 feet from the other. Commence description of claim at a center end monument, giving its distance and direction from center of Discovery Shaft; thence bound the claim in either direction. In description be careful to state locality of claim with reference to some natural object, or permanent monument, as will identify the claim.

Excerpts from the Mining Laws of the State of Arizona.

Title XXXIV of the Revised Statutes of 1913, Chap. I, and Amendments thereto.

Section 4038. Such location shall be made by erecting at or contiguous to the point of discovery a conspicuous monument of stone not less than three feet in height, or an upright post, securely fixed, projecting at least four feet above the ground, in which monument of stones or on which post there shall be posted a location notice which shall be signed by the name or names of the locator or locators.

Sec. 4030. From the time of the location of a mining claim, as above specified, the locator shall be allowed ninety days within which to do or cause to be done the following things:

- 2. To sink a discovery shaft in the claim to a depth of at least eight feet from the lowest part of the rim of the shaft at the surface, and deeper, if necessary, until there is disclosed in said shaft mineral in place.

Sec. 4032. Such surface boundaries shall be marked by six substantial posts projecting at least four feet above the surface of the ground, or by substantial stone monuments at least three feet high, to-wit: One at each corner of said claim and one at the center of each end-line thereof.

Provided, however, that when the point of a monument of a mining claim is at the same point, and coincides with a monument of the survey of the United States, the monument of such government survey shall be and is hereby declared to be a mining claim monument of claims heretofore or hereafter located.

Sec. 4034. Location notices may be amended at any time and the monuments changed to correspond with the amended location; Provided, That no change shall be made that will interfere with the rights of others.



RECEIVED  
B.L.M. AZ STATE OFFICE

MAR 17 1979

10:00 A.M.  
PHOENIX, ARIZONA

AMENDED LOCATION NOTICE

LINDBERGH

A MC 48157

Lode Mining Claim

TO WHOM IT MAY CONCERN:

This mining claim, the name of which is the LINDBERGH, and which contains rock in place bearing valuable mineral deposits, was originally entered upon and located on the 8th day of May, 1929, by H. W. Woodward, a citizen of the United States. The original location notice of this claim is recorded in the office of the County Recorder of Gila County, State of Arizona, in Book 43 of Records of Mines at page 392. This amended location of said claim is made on this 29 day of March, 1934, by Christmas Copper Company, a corporation organized under the laws of the State of Nevada and qualified to transact business and transacting business in said Gila County, which company is the present owner thereof; and said company hereby reserves and maintains all and abandons and relinquishes none of its rights in and to said mining claim.

The length of this claim is 1500 feet measured from the north end monument to the south end monument; and said company claims lengthwise of the claim 600 feet northerly and 900 feet southerly from the center of the discovery cut at which this notice is posted, together with the surface ground extending 300 feet on each side of the center of the claim. The general course of the lode deposit and premises is from the south to the north.

This claim is situated in the Banner Mining District, in Gila County, State of Arizona, about 3500 feet southeasterly from Christmas Post Office. Its west boundary coincides with the east boundary of the Byrd claim.

The surface boundaries of this claim are marked upon the ground as follows: Beginning at a stone monument on the north end line of said claim about N 12 E 600 feet from the center of the discovery cut (at which this notice is posted); thence S 80 45 E 300 feet to a stone monument at the northeast corner of said claim; thence S 12 06 W 1500 feet to a stone monument at the southeast corner of said claim; thence N 80 45 W 300 feet to a stone monument on the south end line of said claim; thence N 80 45 W 300 feet to a stone monument at the southwest corner of said claim; thence N 12 06 E 1500 feet to a stone monument at the northwest corner of said claim; thence S 80 45 E 300 feet to the place of beginning.

Dated and posted on the ground this 29 day of March, 1934.

Genial Green  
Witness.

CHRISTMAS COPPER COMPANY

By Sam Knight  
Its Agent.

This claim is located in the NW<sup>1</sup>/<sub>4</sub> and SW<sup>1</sup>/<sub>4</sub> of section 29,  
T. 4 S., R. 16 E., E. & S. R. M.

OWNER:  
INSPIRATION CONSOLIDATED  
COPPER COMPANY  
P.O. BOX 87  
INSPIRATION, ARIZONA 85537

MAP FILED IN A MC 48023



114868

RECEIVED  
CLERK OF COUNTY OFFICE  
JUL 17 1979  
1960  
COUNTY OF GILCHRIST  
ARIZONA

I, E. F. F. County  
Recorder in and for said Gil  
County, do hereby certify that the  
within instrument of writing was  
filed at the request of

Sam Knight

on the 2nd day of April

A. D. 1934 at 50

past 9 o'clock A. M., and

daily recorded in Book 41

Records of Mines

at Page 245, Records  
of Gil County, Arizona.

E. F. F.  
COUNTY RECORDER.

DEPUTY RECORDER.

A MC 48157

Compared

PAGE

INDEXED



RECEIVED  
B.L.M. / Z STATE OFFICE

NOV 17 1979

# Notice of Mining Location

LODE CLAIM

A MC 48157

TO ALL WHOM IT MAY CONCERN:

This Mining Claim, the name of which is the

Mining Claim, situate on lands belonging to the United States of America, and in which there are valuable mineral deposits, was entered upon and located for the purpose of exploration and purchase by

(Locator must insert either "a citizen of the United States" or "who has declared his intention of becoming a citizen of the United States")

the undersigned, on the day of , 19

The length of this claim is feet,

and claim feet,

in a direction and

feet in a direction from

the center of the discovery shaft, at which this notice is posted, lengthwise of the claim, together with

feet in width of the surface grounds, on each side

of the center of said claim. The general course of the lode deposit and premises is from the

to the

The claim is situated and located in the Mining District, in

County, in the State of Arizona, about

in a direction from

The surface boundaries of the claim are marked upon the ground as follows: Beginning at

at a point in a direction feet from

the discovery shaft (at which this notice is posted), being in the center of the

end line of said claim; thence feet to a

, being the corner of said claim; thence

feet to a , being at the

corner of said claim; thence feet

to a at the center of the end of said claim;

thence feet to a being at the

corner of said claim; thence feet

to a at the corner of said claim;

thence feet to the place of beginning.

Dated and posted on the grounds this day of , 19



Excerpts from the Mining Laws of the State of Arizona.

Title XXXIV of the Revised Statutes of 1913, Chap. I, and Amendments thereto.

Section 4038. Such location shall be made by erecting at or contiguous to the point of discovery a conspicuous monument of stone not less than three feet in height, or an upright post, securely fixed, projecting at least four feet above the ground, in which monument of stones or on which post there shall be posted a location notice which shall be signed by the name or names of the locator or locators.

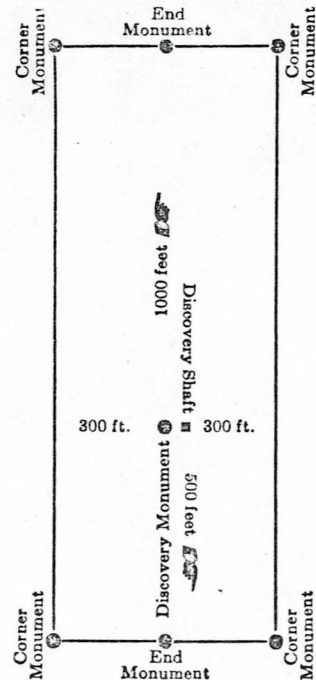
Sec. 4030. From the time of the location of a mining claim, as above specified, the locator shall be allowed ninety days within which to do or cause to be done the following things:

2. To sink a discovery shaft in the claim to a depth of at least eight feet from the lowest part of the rim of the shaft at the surface, and deeper, if necessary, until there is disclosed in said shaft mineral in place.

Sec. 4032. Such surface boundaries shall be marked by six substantial posts projecting at least four feet above the surface of the ground, or by substantial stone monuments at least three feet high, to-wit: One at each corner of said claim and one at the center of each end-line thereof.

Provided, however, that when the point of a monument of a mining claim is at the same point, and coincides with a monument of the survey of the United States, the monument of such government survey shall be and is hereby declared to be a mining claim monument of claims heretofore or hereafter located.

Sec. 4034. Location notices may be amended at any time and the monuments changed to correspond with the amended location; Provided, That no change shall be made that will interfere with the rights of others.



This diagram is to give locator a general idea of plan of location under the new law. The Discovery Shaft can be in the center of claim or any distance from either end desired. In the diagram it is placed 500 feet from one end and 1000 feet from the other. Commence description of claim at a center end monument, giving its distance and direction from center of Discovery Shaft; thence bound the claim in either direction. In description be careful to state locality of claim with reference to some natural object, or permanent monument, as will identify the claim.

## Notice of Location LODE CLAIM

*Christmas Copper Co.*  
Dated *May 8th*, 19*29*

Filed and Recorded at Request of

*Christmas Copper Co.*

*May 10th*, A. D. 19*29*

at *4:30 o'clock* P. M.,

Book *43* of Record of Mines

Pages *392*

*E. T. Stewart,*  
County Recorder.

By *M. L. Harrison,*  
Deputy Recorder.

STATE OF ARIZONA,  
County of *Gila*, ss. *E. T. Stewart*,  
County Recorder in and for  
the County and State aforesaid, do hereby certify that the within instrument was filed for record at *4:30*  
o'clock P. M., on this *10th* day of *May*, 19*29*, and duly  
recorded in Book No. *43*, P. of *M. & S.* Records of *Gila* County,  
Arizona, at pages *392*.

WITNESS my hand and official seal the day and year first above written.

*E. T. Stewart,*  
County Recorder.

*M. L. Harrison,*  
Deputy Recorder.

INDEXED

COMPARED

*Christmas Copper Co.*  
*4:30 96871310 glove*

RECEIVED  
B.L.M. AZ STATE OFFICE  
JUL 17 1979

A MC 48157



RECEIVED  
B.L.M. AZ STATE OFFICE

JUL 17 1979

10:00 A.M. AMENDED LOCATION NOTICE  
PHOENIX, ARIZONA

FINESSE

A MC 48158

Lode Mining Claim

TO WHOM IT MAY CONCERN:

This mining claim, the name of which is the FINESSE, and which contains rock in place bearing valuable mineral deposits, was originally entered upon and located on the 7th day of June, 1929, by H. W. Woodward, a citizen of the United States. The original location notice of this claim is recorded in the office of the County Recorder of Gila County, State of Arizona, in Book 43 of Records of Mines at page 459. This amended location of said claim is made on this 29 day of March, 1934, by Christmas Copper Company, a corporation organized under the laws of the State of Nevada and qualified to transact business and transacting business in said Gila County, which company is the present owner thereof; and said company hereby reserves and maintains all and abandons and relinquishes none of its rights in and to said mining claim.

The length of this claim is 1500 feet measured from the west end monument to the east end monument; and said company claims lengthwise of the claim 650 feet westerly and 850 feet easterly from the center of the discovery cut at which this notice is posted, together with the surface ground extending 300 feet on each side of the center of the claim. The general course of the lode deposit and premises is from the west to the east.

This claim is situated in the Banner Mining District, in Gila County, State of Arizona, about 3500 feet easterly from Christmas Post Office. Its east boundary coincides with the west boundary of the Tonto claim; its south boundary coincides with the north boundary of the Coquette claim.

The surface boundaries of this claim are marked upon the ground as follows: Beginning at a stone monument on the west end line of said claim about N 88 W 730 feet from the center of the discovery cut (at which this notice is posted); thence N 37 45 W 300 feet to a stone monument at the northwest corner of said claim; thence N 86 19 E 1500 feet to a stone monument at the northeast corner of said claim; thence S 37 45 E 300 feet to a stone monument on the east end line of said claim; thence S 37 45 E 300 feet to a stone monument at the southeast corner of said claim; thence S 86 19 W 1500 feet to a stone monument at the southwest corner of said claim; thence N 37 45 W 300 feet to the place of beginning.

Dated and posted on the ground this 29 day of March, 1934.

Genil Lee, Jr.  
Witness.

CHRISTMAS COPPER COMPANY

By Sam Knight  
Its Agent.

This claim is located in the NW $\frac{1}{4}$  and NE $\frac{1}{4}$  of section 29, T. 4 S., R. 16 E., G. 9 S. R. M.

OWNER:  
INSPIRATION CONSOLIDATED  
COPPER COMPANY  
P.O. BOX 87  
INSPIRATION, ARIZONA 85537

MAP FILED IN A MC 48023



114362

*Finland*

BLM. / Z STATE OFFICE

RECORDED

JUL 17 1979

1300  
TUCSON, ARIZONA

STATE OF ARIZONA  
COUNTY OF GILA.

I, E. P. Stewart, County Recorder in and for said Gila County, do hereby certify that the within instrument of writing was filed at the request of

Sam Knight

on the 2nd day of April.

A. D. 1934 at 50 minutes

past 9 o'clock A. M., and

duly recorded in Book 41

Records of Mines

at Page 212, Records of Gila County, Arizona.

*E. P. Stewart*  
COUNTY RECORDER

DEPUTY RECORDER

A MC 48158

Compared  
INDEXED  
PAGES



JUL 17 1979

# Notice of Mining Location

LODE CLAIM

A MC 48158

TO ALL WHOM IT MAY CONCERN:

This Mining Claim, the name of which is the FINESSE  
Mining Claim, situate on lands belonging to the United States of America, and in which there are valuable  
mineral deposits, was entered upon and located for the purpose of exploration and purchase by

H. W. WOODWARD,

a citizen of the United States.

(Locator must insert either "a citizen of the United States" or "who has declared his intention of becoming a citizen of the United States")

the undersigned, on the 7th day of June, 1929.

The length of this claim is 1500 feet,  
and I claim 400 feet,

in a Westerly direction and 1100  
feet in a Easterly direction from

the center of the discovery shaft, at which this notice is posted, lengthwise of the claim, together with  
300 feet in width of the surface grounds, on each side

of the center of said claim. The general course of the lode deposit and premises is from the

West to the East

The claim is situated and located in the Banner Mining District, in  
Gila County, in the State of Arizona, about 3/4 mile

in an Easterly direction from U. S. L. M. #1763  
and about 3/4 of a mile from Town of Christmas (Southeasterly)

The surface boundaries of the claim are marked upon the ground as follows: Beginning at  
stone monument

at a point in a Westerly direction 400 feet from  
the discovery shaft (at which this notice is posted), being in the center of the West  
end line of said claim; thence Northwesterly 300 feet to a stone monument  
, being the Northwest corner of said claim; thence  
Easterly 1500 feet to a stone monument, being at the  
North East corner of said claim; thence Southeasterly 300 feet  
to a stone monument at the center of the East end of said claim;  
thence Easterly 300 feet to a stone monument being at the  
South West corner of said claim; thence Westerly 1500 feet  
to a stone monument at the South West corner of said claim;  
thence Northwesterly 300 feet to the place of beginning.

Dated and posted on the grounds this 7th day of June, 1929.

*S.D. Henderson*  
*Witness*

*H.W. Woodward*



Excerpts from the Mining Laws of the State of Arizona.

Title XXXIV of the Revised Statutes of 1913, Chap. I, and Amendments thereto.

Section 4038. Such location shall be made by erecting at or contiguous to the point of discovery a conspicuous monument of stone not less than three feet in height, or an upright post, securely fixed, projecting at least four feet above the ground, in which monument of stones or on which post there shall be posted a location notice which shall be signed by the name or names of the locator or locators.

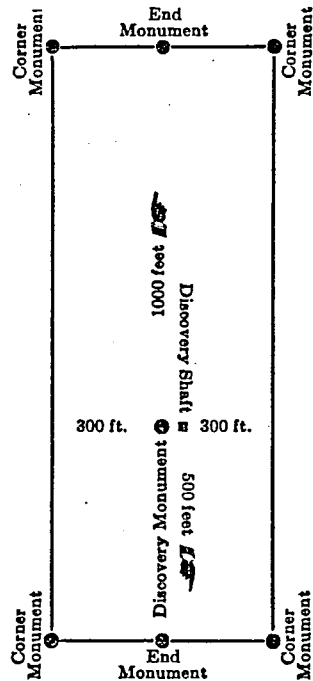
Sec. 4030. From the time of the location of a mining claim, as above specified, the locator shall be allowed ninety days within which to do or cause to be done the following things:

2. To sink a discovery shaft in the claim to a depth of at least eight feet from the lowest part of the rim of the shaft at the surface, and deeper, if necessary, until there is disclosed in said shaft mineral in place.

Sec. 4032. Such surface boundaries shall be marked by six substantial posts projecting at least four feet above the surface of the ground, or by substantial stone monuments at least three feet high, to-wit: One at each corner of said claim and one at the center of each end-line thereof.

Provided, however, that when the point of a monument of a mining claim is at the same point, and coincides with a monument of the survey of the United States, the monument of such government survey shall be and is hereby declared to be a mining claim monument of claims heretofore or hereafter located.

Sec. 4034. Location notices may be made at any time and the monuments shall correspond with the amended laws. Provided, That no change shall be made that will interfere with the rights



This diagram is to give locator a general idea of plan of location under the new law. The Discovery Shaft can be in the center of claim or any distance from either end desired. In the diagram it is placed 500 feet from one end and 1000 feet from the other. Commence description of claim at a center end monument, giving its distance and direction from center of Discovery Shaft; thence bound the claim in either direction. In description be careful to state locality of claim with reference to some natural object, or permanent monument, as will identify the claim.

## Notice of Location

LODE CLAIM

FINESSE

Dated June 7th, 1929.

Filed and Recorded at Request of

Christmas Copper Co.

June 15th, A. D. 1929

at 10:30 o'clock A.M.,

Book 43 of Record of Mines

Pages 459

E. T. Stewart,  
County Recorder.

By M. L. Barriera  
Deputy Recorder.

INDEXED

PAGED

COMPARED

STATE OF ARIZONA,

County of Gila

JUL 17 1929

A MC 48158

I, E. T. Stewart,

County Recorder in and for

the County and State aforesaid, do hereby certify that the within instrument was filed for record at 10:30 o'clock A.M., on this 15th day of June, 1929 and duly recorded in Book No. 43, R. of M. Records of Gila County, Arizona, at pages 459.

WITNESS my hand and official seal the day and year first above written.

E. T. Stewart,

County Recorder.

Deputy Recorder

4<sup>00</sup> 09 Vmas Copp Co.  
310 Globe.  
10:30